



**CROWS NEST
SHIRE COUNCIL**

lifestyle & opportunity

**CROWS NEST SHIRE COUNCIL
PLANNING SCHEME MAPS**

Date of Effect: 23 January 2009



SUPERSSEDED

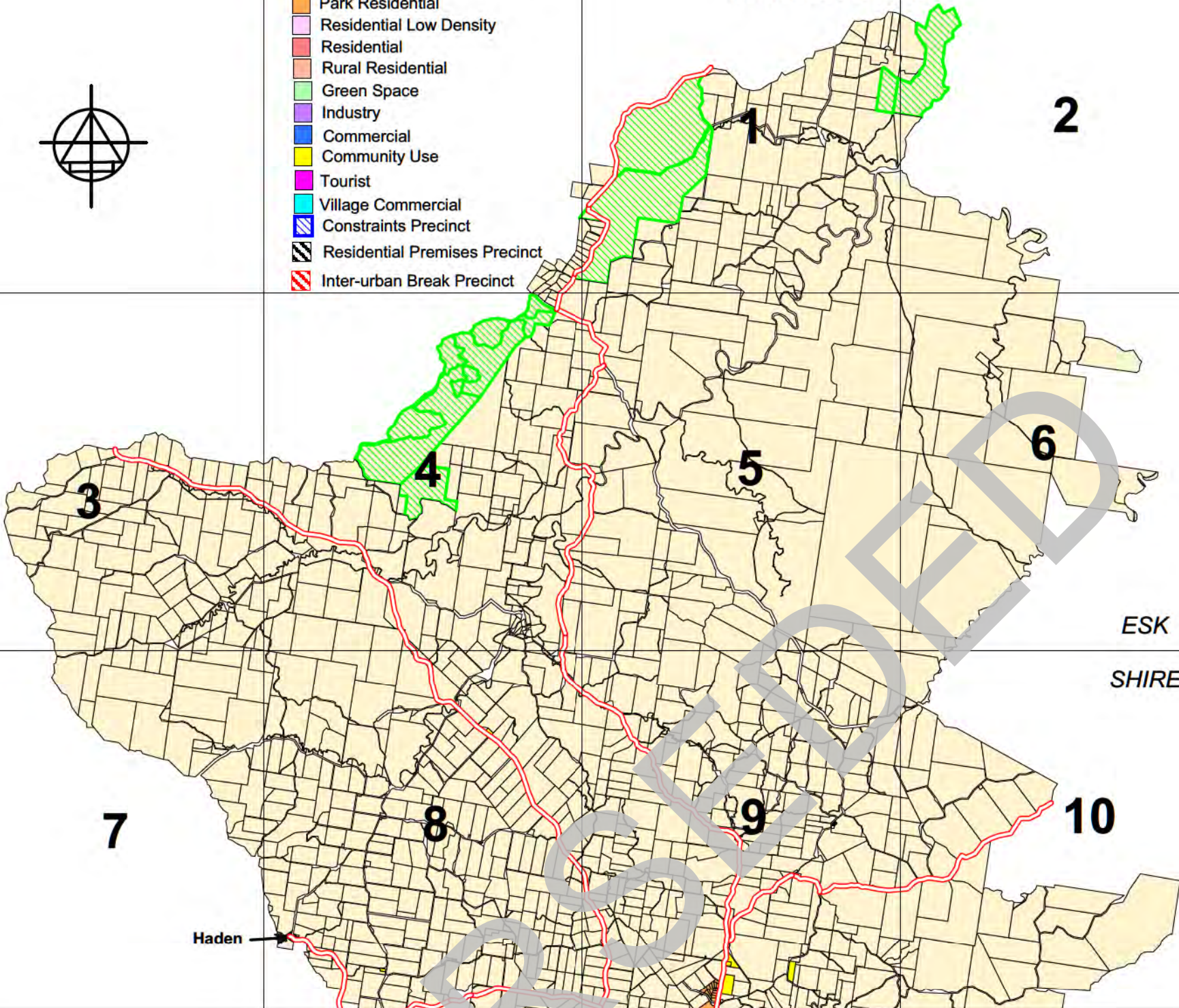
Zone and Precinct

- Rural
- Park Residential
- Residential Low Density
- Residential
- Rural Residential
- Green Space
- Industry
- Commercial
- Community Use
- Tourist
- Village Commercial
- Constraints Precinct
- Residential Premises Precinct
- Inter-urban Break Precinct



NANANGO SHIRE

2



ESK SHIRE

7

8

9

10

Haden

Features

- State Forest
- Major Transport Routes
- Water Reservoirs
- Detention Basins
- Army Signal Station Electronic noise buffer
- Drainage links/Bikeways/Passive Open Space
- Urban Water Storages
- National Highways and major roads
- Future major roads
- Raw Water Trunk Mains
- Obstacle Limitation Surface

ROSALIE SHIRE

Crow's Nest

Perserverance Dam

Pechy

12

13

Hampton



Meringandan

Cabarlah

15

16

Highfields


GATTON SHIRE

Blue Mountain Heights

17

**CROWS NEST SHIRE
ZONE MAPPING INDEX**

Base Map by Department of Geographic Information, Queensland.



**CROWS NEST SHIRE
PLANNING SCHEME**

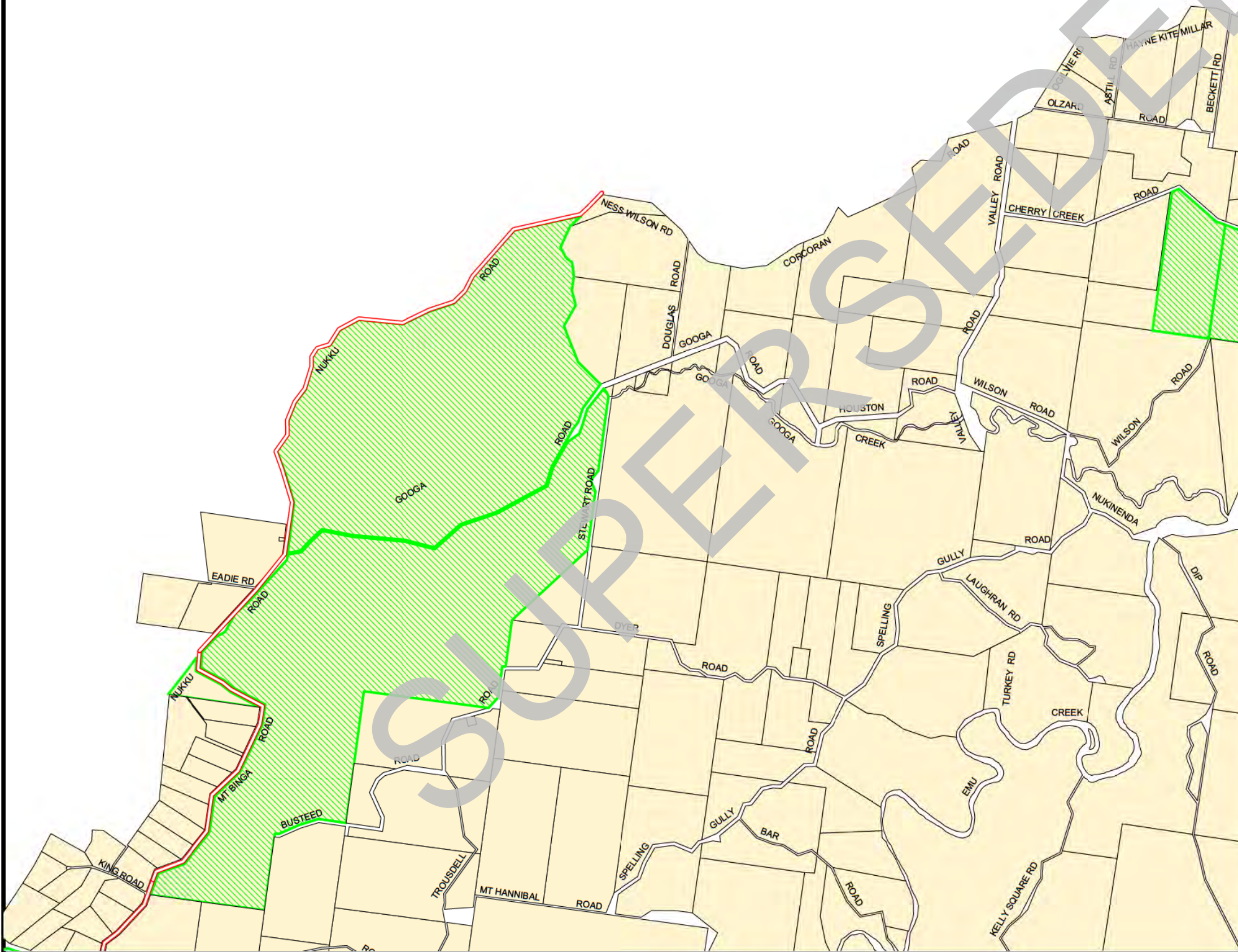
Date of Effect: 30 May 2007

KEY PLAN

ADM099

05/07

CROWS NEST SHIRE TOWN PLANNING ZONE MAPS



Zone and Precinct

- Rural
- Park Residential
- Residential Low Density
- Residential
- Rural Residential
- Green Space
- Industry
- Commercial
- Community Use
- Tourist
- Village Commercial
- Constraints Precinct
- Residential Premises Precinct
- Inter-urban Break Precinct

Features

- State Forest
- Major Transport Routes
- Water Reservoir Sites
- Detention Basins
- Army Signal Station Electronic noise buffer
- Drainage links/Bikeways/Passive Open Space
- Urban Water Storages
- National Highways and major roads
- Future major roads
- Raw Water Trunk Mains
- Obstacle Limitation Surface

**FOR DISPLAY
PURPOSES ONLY**



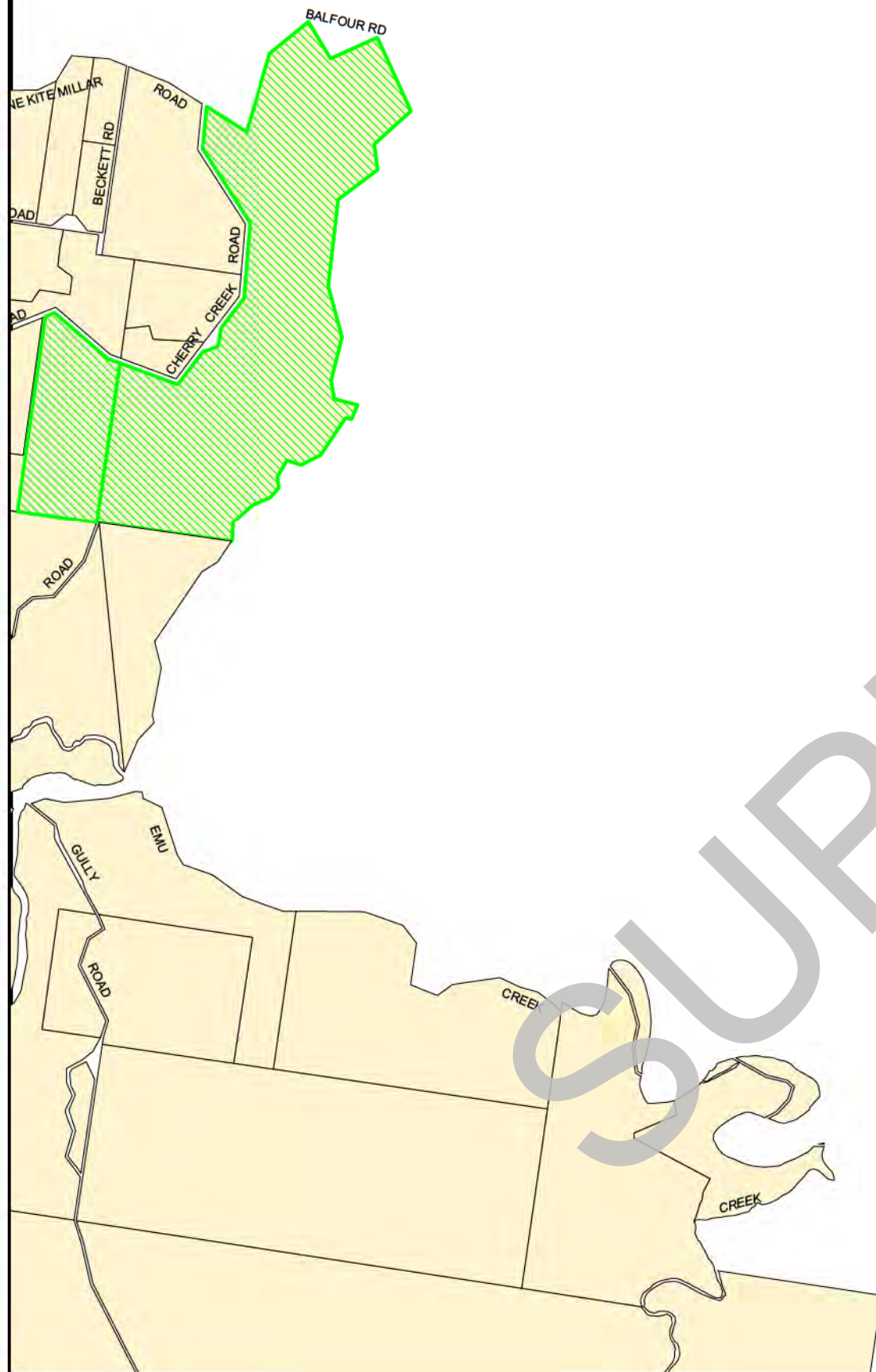
Base Map by Department of Geographic Information, Queensland.

CROWS NEST SHIRE COUNCIL
PLANNING SCHEME

MAP No.	1
ADM099	
05/07	

Date of Effect: 30 May 2007

CROWS NEST SHIRE TOWN PLANNING ZONE MAPS



Zone and Precinct

- Rural
- Park Residential
- Residential Low Density
- Residential
- Rural Residential
- Green Space
- Industry
- Commercial
- Community Use
- Tourist
- Village Commercial
- Constraints Precinct
- Residential Premises Precinct
- Inter-urban Break Precinct

Features

- State Forest
- Major Transport Routes
- Water Reservoir Sites
- Detention Basins
- Army Signal Station Electronic noise buffer
- Drainage links/Bikeways/Passive Open Space
- Urban Water Storages
- National Highways and major roads
- Future major roads
- Raw Water Trunk Mains
- Obstacle Limitation Surface

**FOR DISPLAY
PURPOSES ONLY**



Base Map by Department of Geographic Information, Queensland.

CROWS NEST SHIRE COUNCIL
PLANNING SCHEME

MAP No.

2

ADM099

Date of Effect: 30 May 2007

05/07

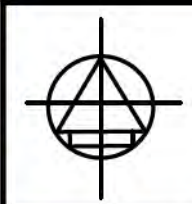
CROWS NEST SHIRE TOWN PLANNING ZONE MAPS



- Zone and Precinct**
- Rural
 - Park Residential
 - Residential Low Density
 - Residential
 - Rural Residential
 - Green Space
 - Industry
 - Commercial
 - Community Use
 - Tourist
 - Village Commercial
 - Constraints Precinct
 - Residential Premises Precinct
 - Inter-urban Break Precinct

- Features**
- State Forest
 - Major Transport Routes
 - Water Reservoir Sites
 - Detention Basins
 - Army Signal Station Electronic noise buffer
 - Drainage links/Bikeways/Passive Open Space
 - Urban Water Storages
 - National Highways and major roads
 - Future major roads
 - Raw Water Trunk Mains
 - Obstacle Limitation Surface

**FOR DISPLAY
PURPOSES ONLY**



Base Map by Department of Geographic Information, Queensland.

CROWS NEST SHIRE COUNCIL
PLANNING SCHEME

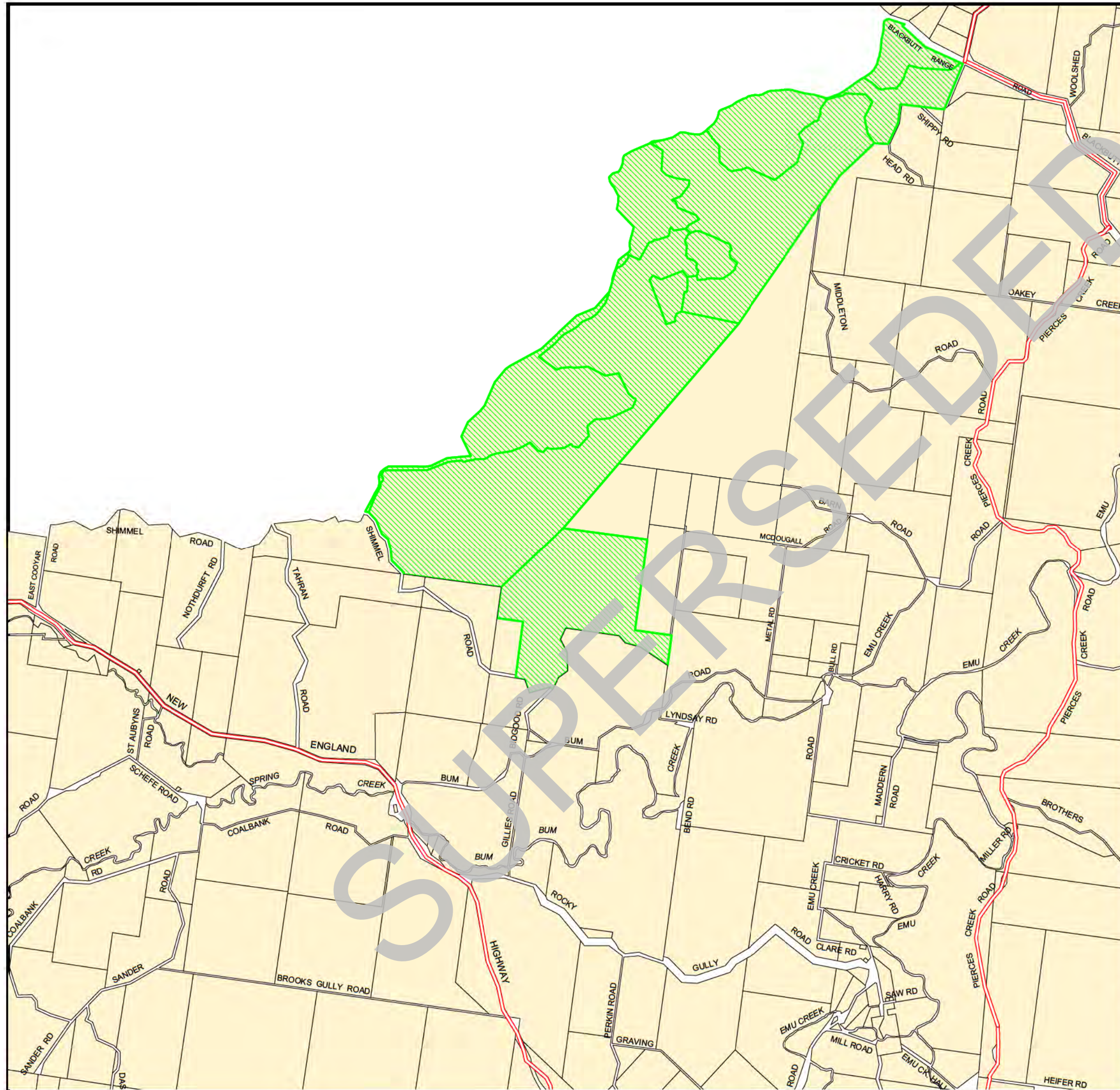
MAP No.
3

Date of Effect: **30 May 2007**

ADM099

05/07

CROWS NEST SHIRE TOWN PLANNING ZONE MAPS



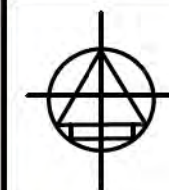
Zone and Precinct

- Rural
- Park Residential
- Residential Low Density
- Residential
- Rural Residential
- Green Space
- Industry
- Commercial
- Community Use
- Tourist
- Village Commercial
- Constraints Precinct
- Residential Premises Precinct
- Inter-urban Break Precinct

Features

- State Forest
- Major Transport Routes
- Water Reservoir Sites
- Detention Basins
- Army Signal Station Electronic noise buffer
- Drainage links/Bikeways/Passive Open Space
- Urban Water Storages
- National Highways and major roads
- Future major roads
- Raw Water Trunk Mains
- Obstacle Limitation Surface

**FOR DISPLAY
PURPOSES ONLY**



Base Map by Department of Geographic Information, Queensland.

CROWS NEST SHIRE COUNCIL
PLANNING SCHEME

MAP No.

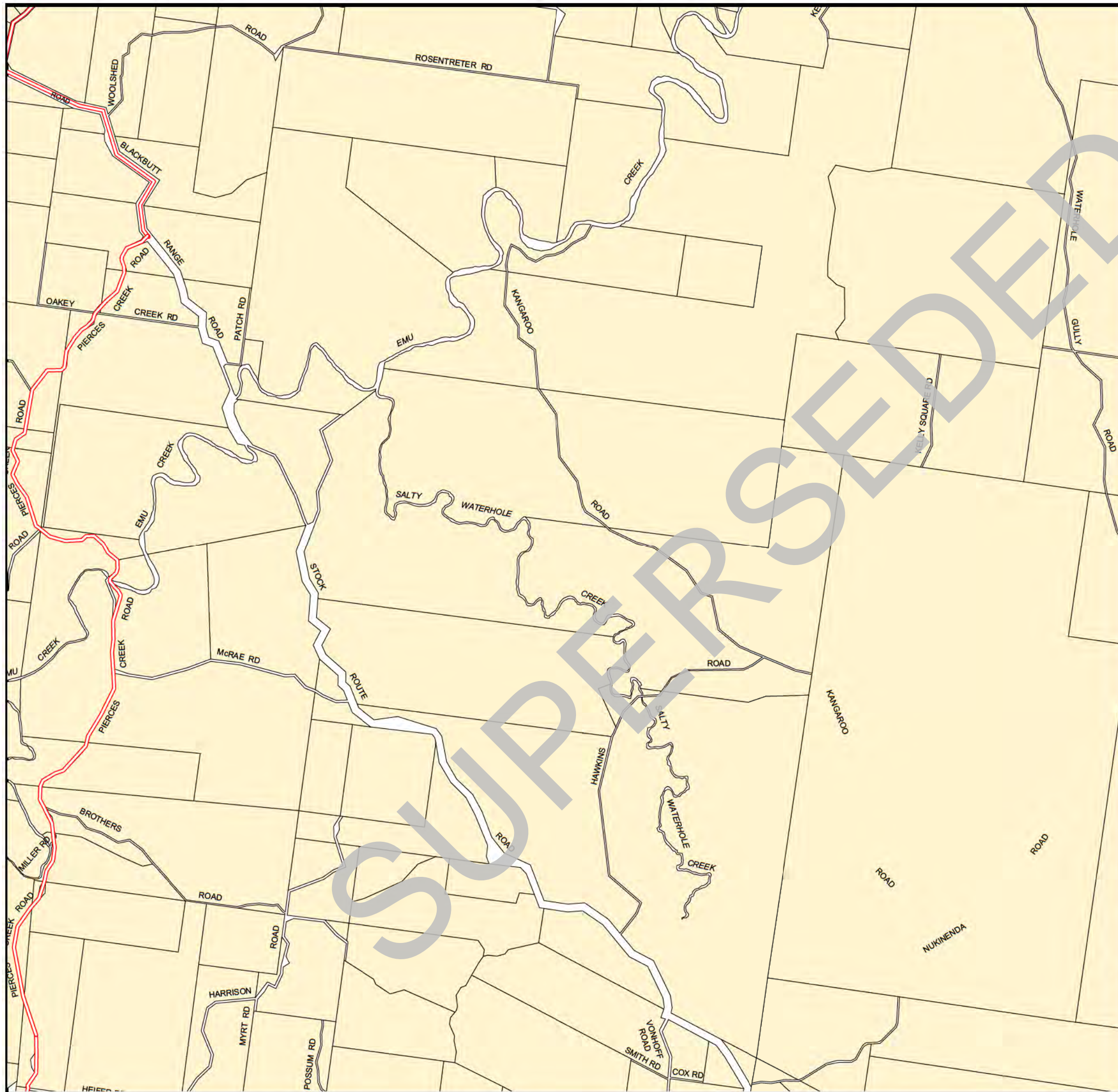
4

ADM099

Date of Effect: 30 May 2007

05/07

CROWS NEST SHIRE TOWN PLANNING ZONE MAPS



Zone and Precinct

- Rural
- Park Residential
- Residential Low Density
- Residential
- Rural Residential
- Green Space
- Industry
- Commercial
- Community Use
- Tourist
- Village Commercial
- Constraints Precinct
- Residential Premises Precinct
- Inter-urban Break Precinct

Features

- State Forest
- Major Transport Routes
- Water Reservoir Sites
- Detention Basins
- Army Signal Station Electronic noise buffer
- Drainage links/Bikeways/Passive Open Space
- Urban Water Storages
- National Highways and major roads
- Future major roads
- Raw Water Trunk Mains
- Obstacle Limitation Surface

**FOR DISPLAY
PURPOSES ONLY**



Base Map by Department of Geographic Information, Queensland.

CROWS NEST SHIRE COUNCIL
PLANNING SCHEME

MAP No.

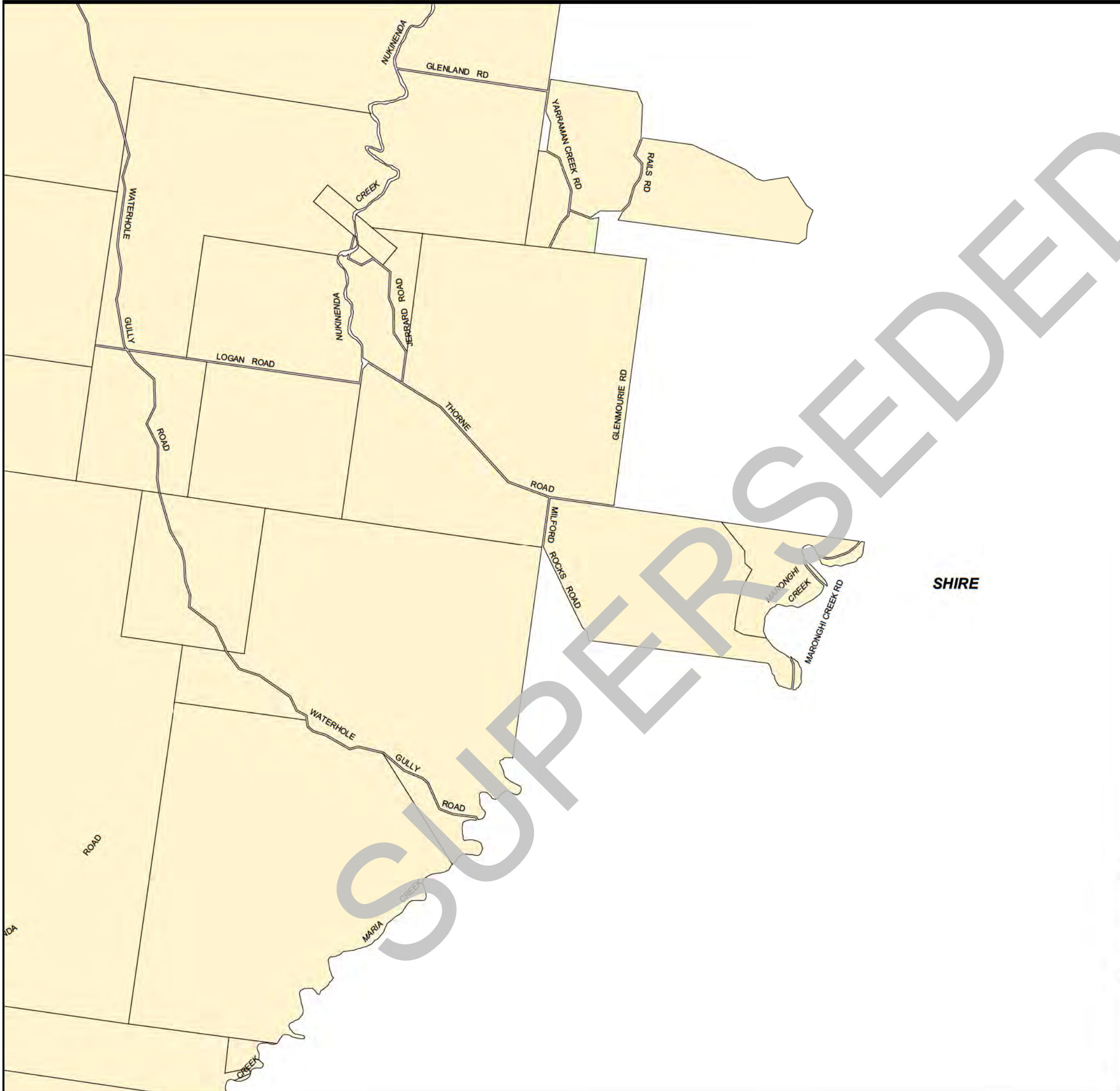
5

ADM099

Date of Effect: 30 May 2007

05/07

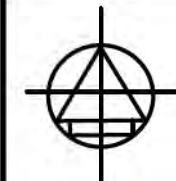
CROWS NEST SHIRE TOWN PLANNING ZONE MAPS



- Zone and Precinct**
- Rural
 - Park Residential
 - Residential Low Density
 - Residential
 - Rural Residential
 - Green Space
 - Industry
 - Commercial
 - Community Use
 - Tourist
 - Village Commercial
 - Constraints Precinct
 - Residential Premises Precinct
 - Inter-urban Break Precinct

- Features**
- State Forest
 - Major Transport Routes
 - ★ Water Reservoir Sites
 - ▲ Detention Basins
 - Army Signal Station Electronic noise buffer
 - Drainage links/Bikeways/Passive Open Space
 - Urban Water Storages
 - National Highways and major roads
 - Future major roads
 - Raw Water Trunk Mains
 - Obstacle Limitation Surface

**FOR DISPLAY
PURPOSES ONLY**



Base Map by Department of Geographic Information, Queensland.

CROWS NEST SHIRE COUNCIL
PLANNING SCHEME

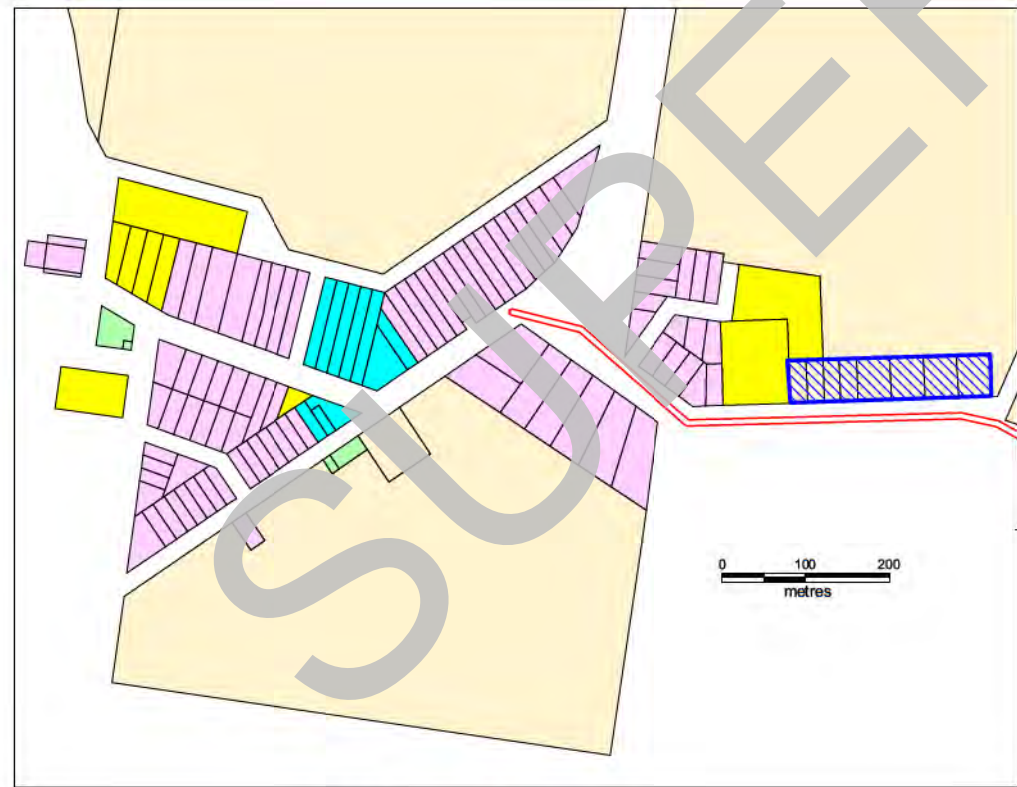
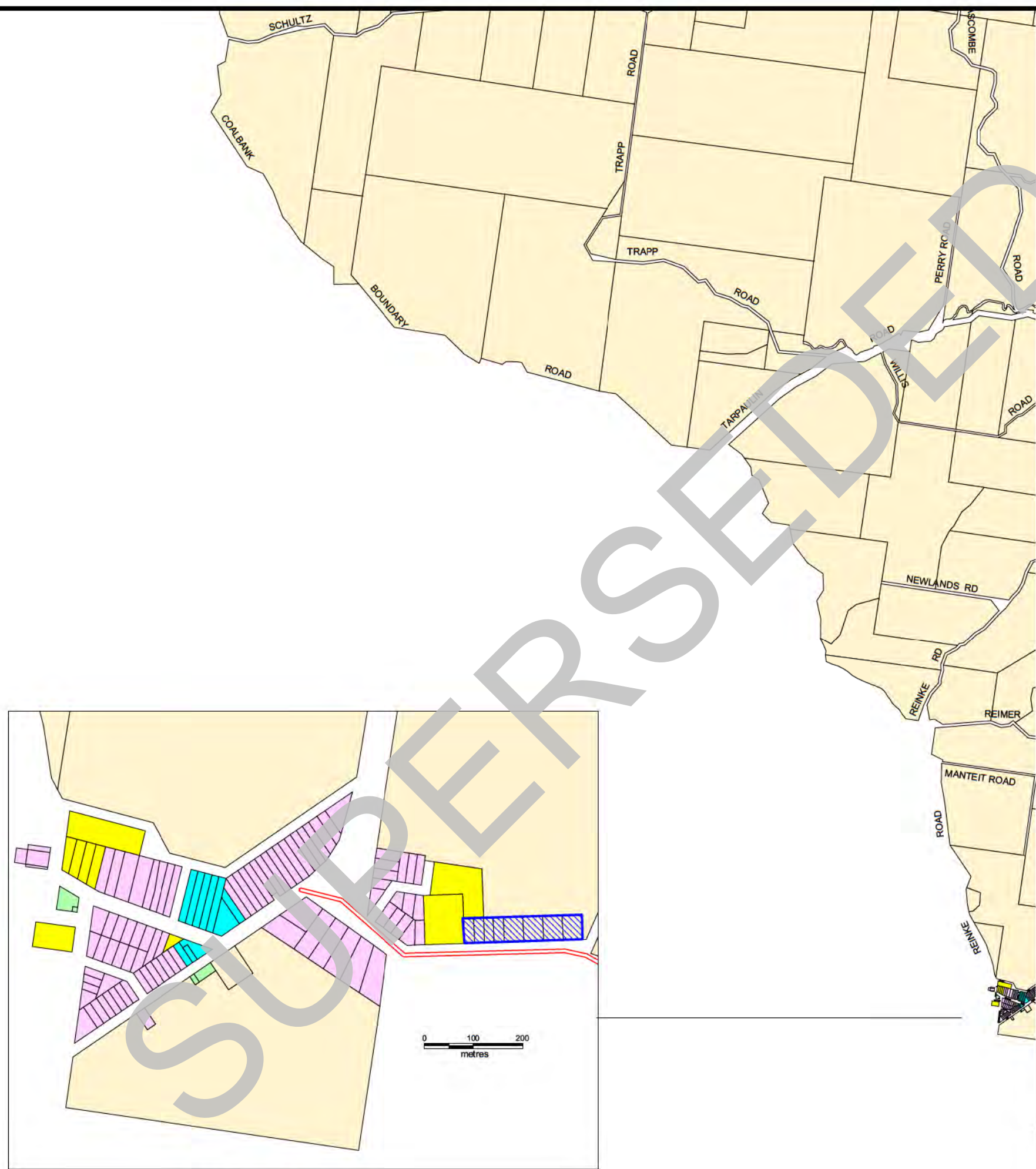
MAP No.
6

Date of Effect: **30 May 2007**

ADM099

05/07

CROWS NEST SHIRE TOWN PLANNING ZONE MAPS

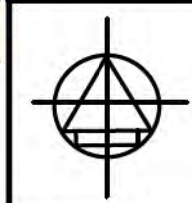


HADEN

- Zone and Precinct**
- Rural
 - Park Residential
 - Residential Low Density
 - Residential
 - Rural Residential
 - Green Space
 - Industry
 - Commercial
 - Community Use
 - Tourist
 - Village Commercial
 - Constraints Precinct
 - Residential Premises Precinct
 - Inter-urban Break Precinct

- Features**
- State Forest
 - Major Transport Routes
 - Water Reservoir Sites
 - Detention Basins
 - Army Signal Station Electronic noise buffer
 - Drainage links/Bikeways/Passive Open Space
 - Urban Water Storages
 - National Highways and major roads
 - Future major roads
 - Raw Water Trunk Mains
 - Obstacle Limitation Surface

**FOR DISPLAY
PURPOSES ONLY**



Base Map by Department of Geographic Information, Queensland.

CROWS NEST SHIRE COUNCIL
PLANNING SCHEME

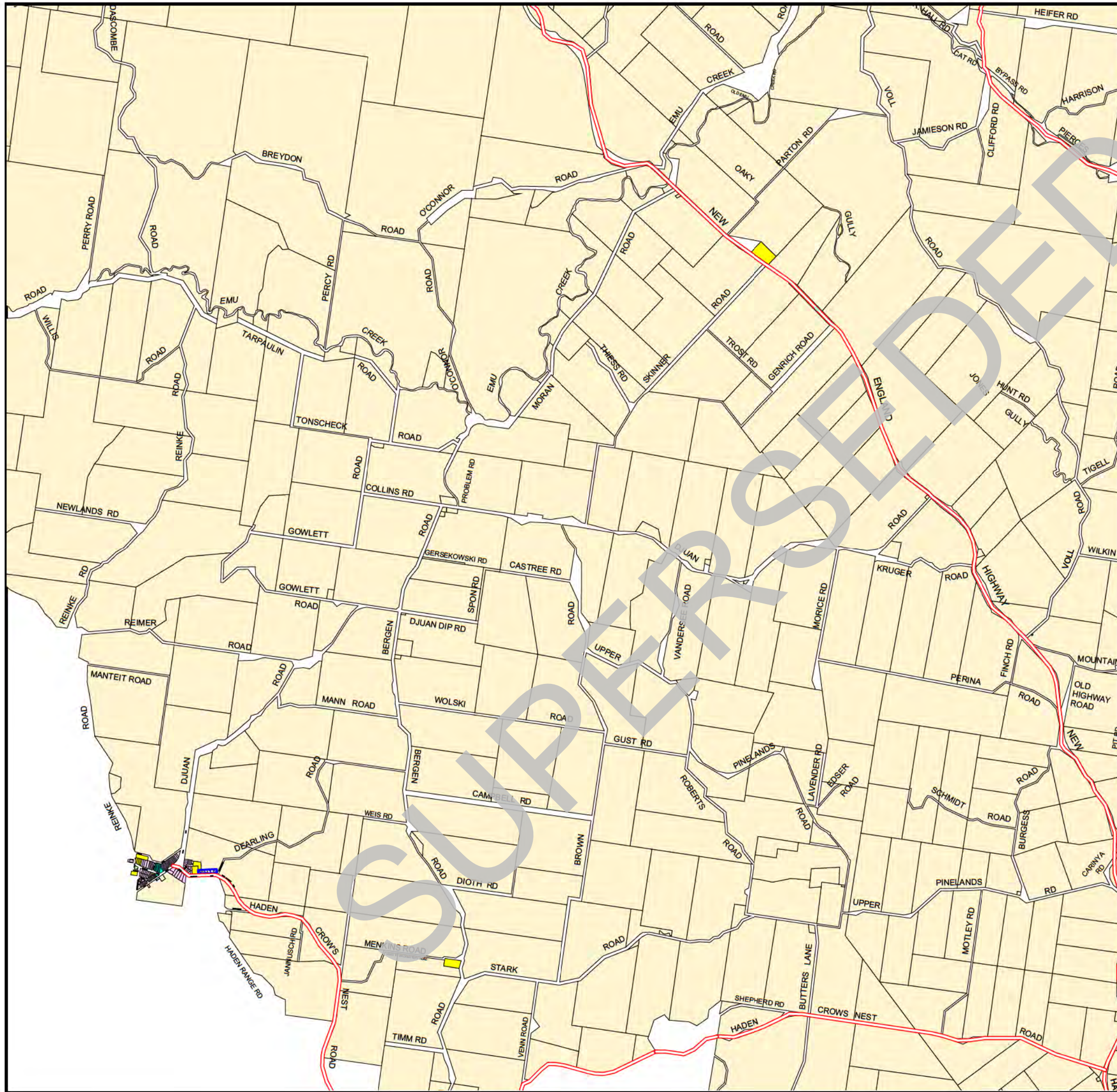
MAP No.
7

Date of Effect: **30 May 2007**

ADM099

05/07

CROWS NEST SHIRE TOWN PLANNING ZONE MAPS



Zone and Precinct

- Rural
- Park Residential
- Residential Low Density
- Residential
- Rural Residential
- Green Space
- Industry
- Commercial
- Community Use
- Tourist
- Village Commercial
- Constraints Precinct
- Residential Premises Precinct
- Inter-urban Break Precinct

Features

- State Forest
- Major Transport Routes
- Water Reservoir Sites
- Detention Basins
- Army Signal Station Electronic noise buffer
- Drainage links/Bikeways/Passive Open Space
- Urban Water Storages
- National Highways and major roads
- Future major roads
- Raw Water Trunk Mains
- Obstacle Limitation Surface

**FOR DISPLAY
PURPOSES ONLY**



Base Map by Department of Geographic Information, Queensland.

CROWS NEST SHIRE COUNCIL
PLANNING SCHEME

MAP No.

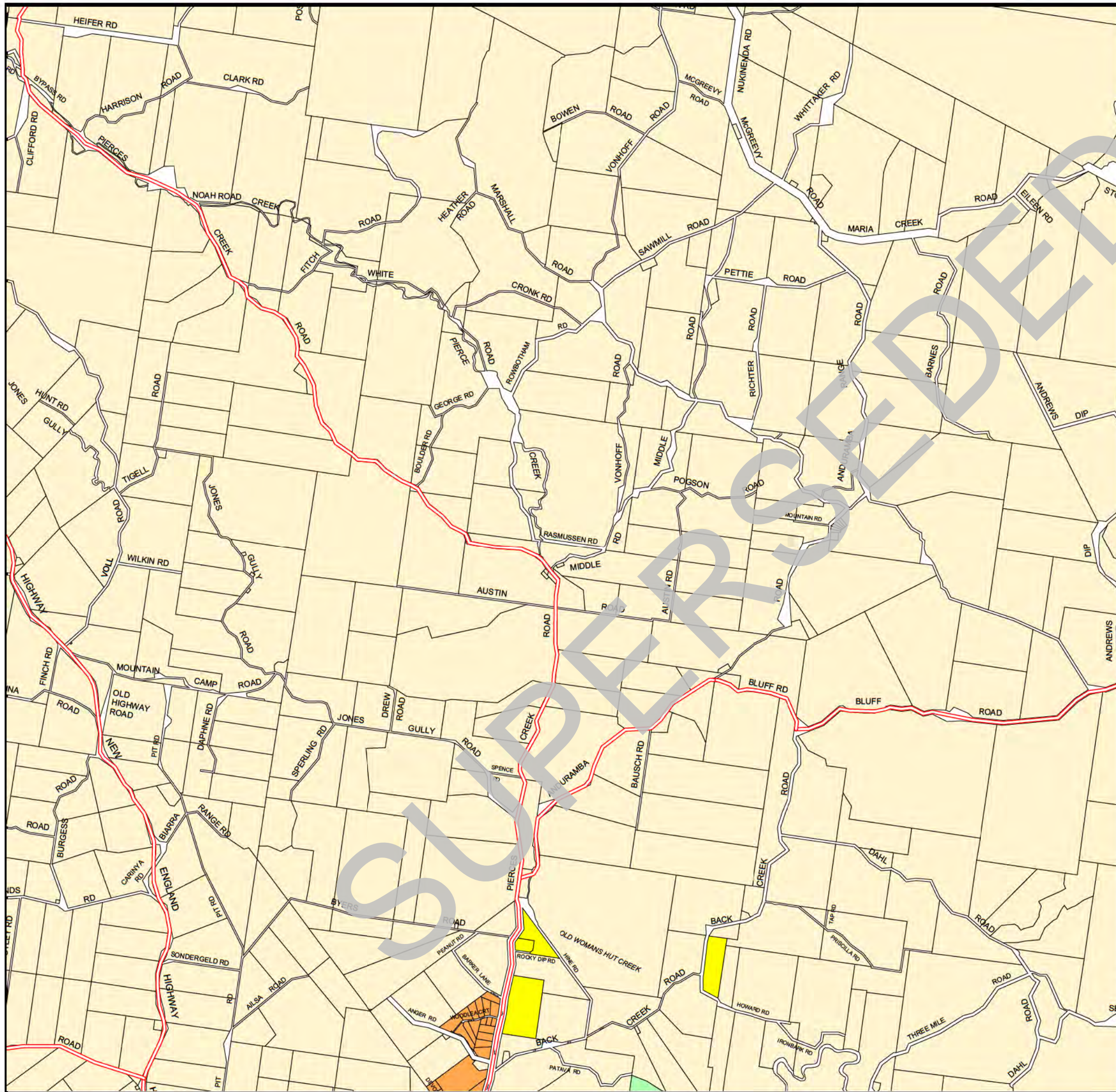
8

ADM099

Date of Effect: 30 May 2007

05/07

CROWS NEST SHIRE TOWN PLANNING ZONE MAPS



Zone and Precinct

- Rural
- Park Residential
- Residential Low Density
- Residential
- Rural Residential
- Green Space
- Industry
- Commercial
- Community Use
- Tourist
- Village Commercial
- Constraints Precinct
- Residential Premises Precinct
- Inter-urban Break Precinct

Features

- State Forest
- Major Transport Routes
- Water Reservoir Sites
- Detention Basins
- Army Signal Station Electronic noise buffer
- Drainage links/Bikeways/Passive Open Space
- Urban Water Storages
- National Highways and major roads
- Future major roads
- Raw Water Trunk Mains
- Obstacle Limitation Surface

**FOR DISPLAY
PURPOSES ONLY**



Base Map by Department of Geographic Information, Queensland.

CROWS NEST SHIRE COUNCIL
PLANNING SCHEME

MAP No.

9

ADM099

Date of Effect: 30 May 2007

05/07

CROWS NEST SHIRE TOWN PLANNING ZONE MAPS



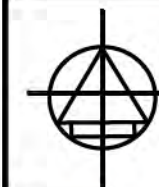
Zone and Precinct

- Rural
- Park Residential
- Residential Low Density
- Residential
- Rural Residential
- Green Space
- Industry
- Commercial
- Community Use
- Tourist
- Village Commercial
- Constraints Precinct
- Residential Premises Precinct
- Inter-urban Break Precinct

Features

- State Forest
- Major Transport Routes
- Water Reservoir Sites
- Detention Basins
- Army Signal Station Electronic noise buffer
- Drainage links/Bikeways/Passive Open Space
- Urban Water Storages
- National Highways and major roads
- Future major roads
- Raw Water Trunk Mains
- Obstacle Limitation Surface

**FOR DISPLAY
PURPOSES ONLY**



Base Map by Department of Geographic Information, Queensland.

CROWS NEST SHIRE COUNCIL
PLANNING SCHEME

MAP No.

10

ADM099

Date of Effect: 30 May 2007

05/07

CROWS NEST SHIRE TOWN PLANNING ZONE MAPS

Zone and Precinct

- Rural
- Park Residential
- Residential Low Density
- Residential
- Rural Residential
- Green Space
- Industry
- Commercial
- Community Use
- Tourist
- Village Commercial
- Constraints Precinct
- Residential Premises Precinct
- Inter-urban Break Precinct

Features

- State Forest
- Major Transport Routes
- Water Reservoir Sites
- Detention Basins
- Army Signal Station Electronic noise buffer
- Drainage links/Bikeways/Passive Open Space
- Urban Water Storages
- National Highways and major roads
- Future major roads
- Raw Water Trunk Mains
- Obstacle Limitation Surface

**FOR DISPLAY
PURPOSES ONLY**



Base Map by Department of Geographic Information, Queensland.

CROWS NEST SHIRE COUNCIL
PLANNING SCHEME

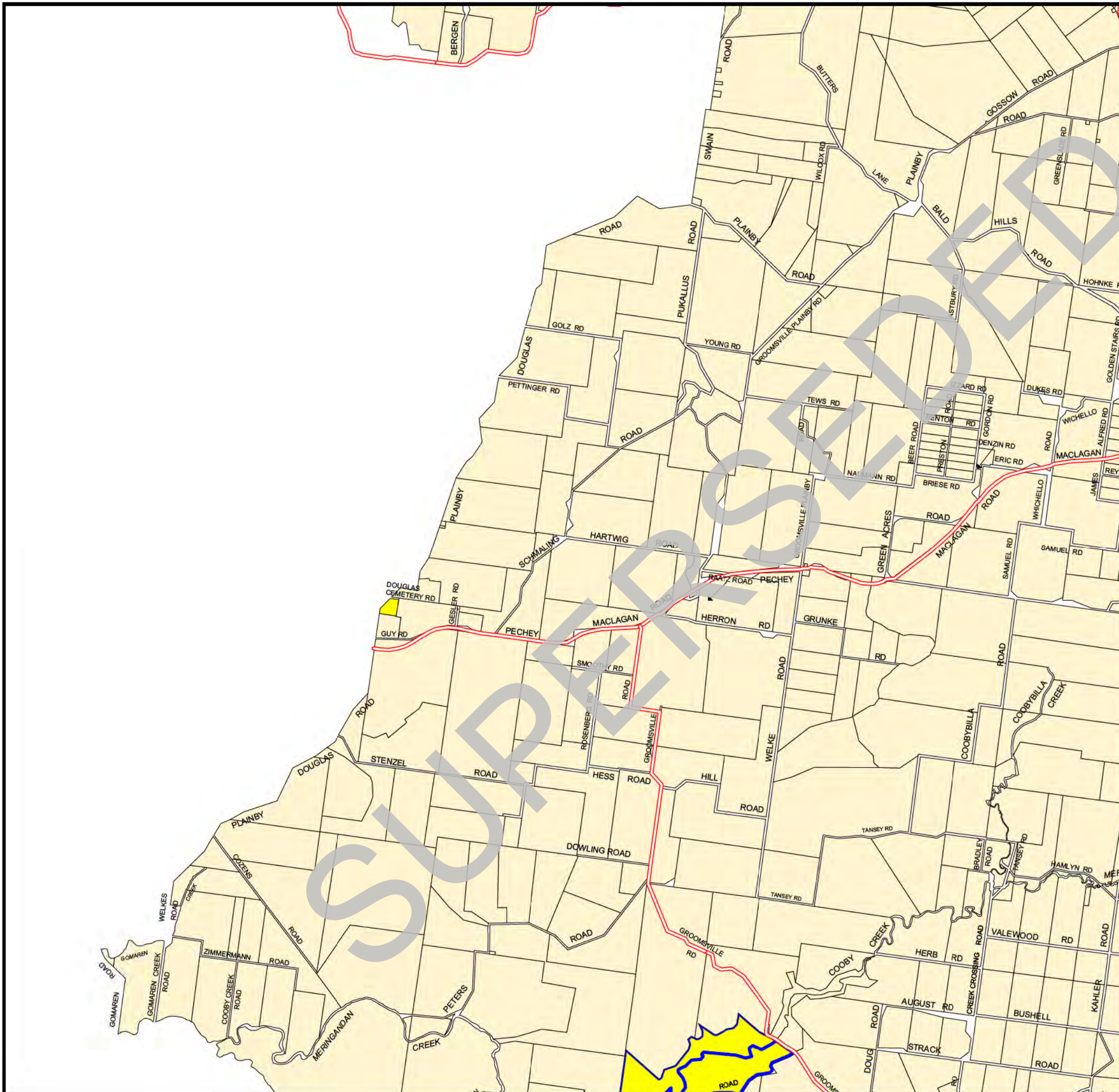
MAP No.

11

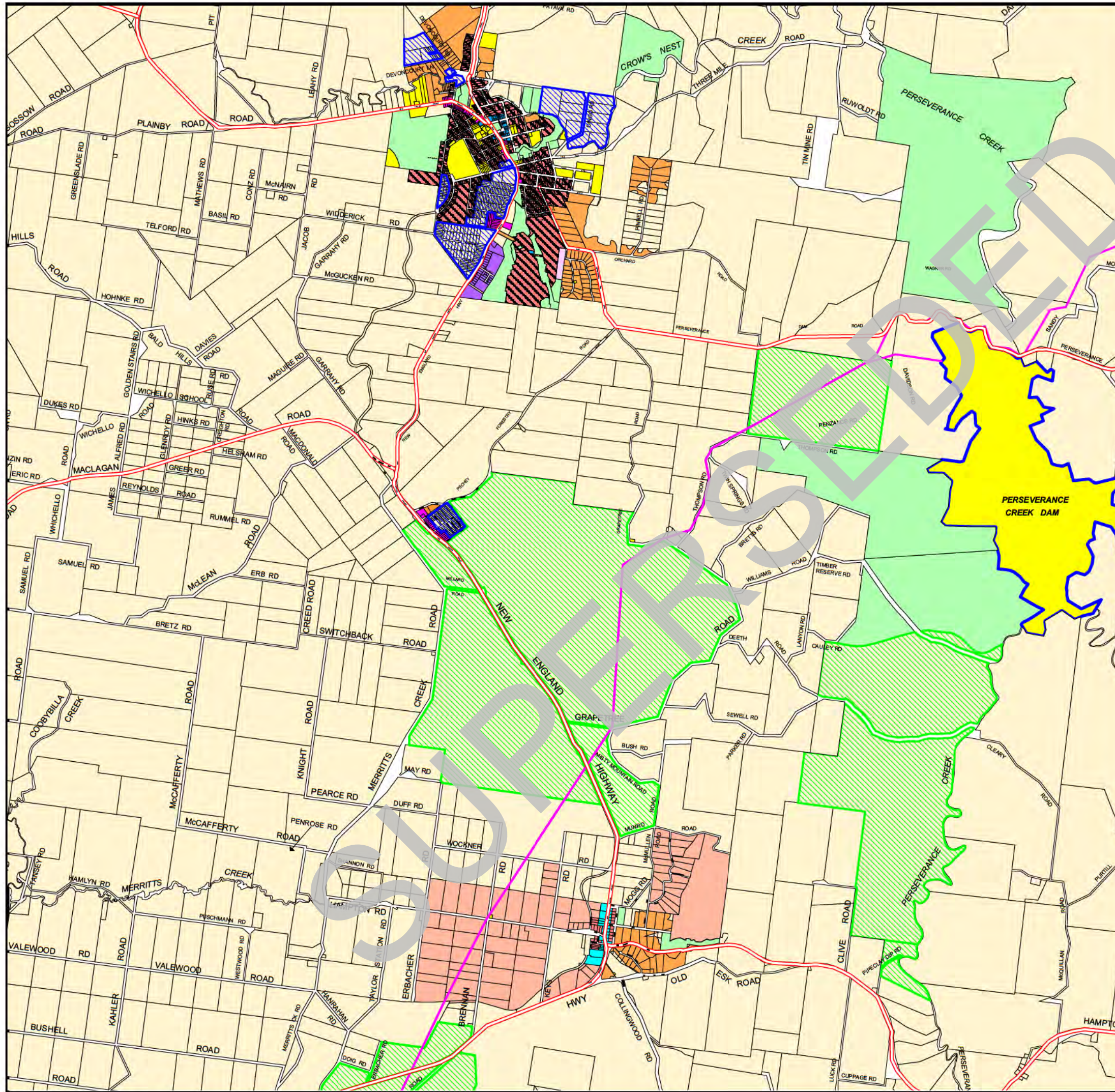
ADM099

Date of Effect: 30 May 2007

05/07



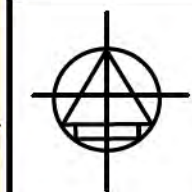
CROWS NEST SHIRE TOWN PLANNING ZONE MAPS



- Zone and Precinct**
- Rural
 - Park Residential
 - Residential Low Density
 - Residential
 - Rural Residential
 - Green Space
 - Industry
 - Commercial
 - Community Use
 - Tourist
 - Village Commercial
 - Constraints Precinct
 - Residential Premises Precinct
 - Inter-urban Break Precinct

- Features**
- State Forest
 - Major Transport Routes
 - Water Reservoir Sites
 - Detention Basins
 - Army Signal Station Electronic noise buffer
 - Drainage links/Bikeways/Passive Open Space
 - Urban Water Storages
 - National Highways and major roads
 - Future major roads
 - Raw Water Trunk Mains
 - Obstacle Limitation Surface

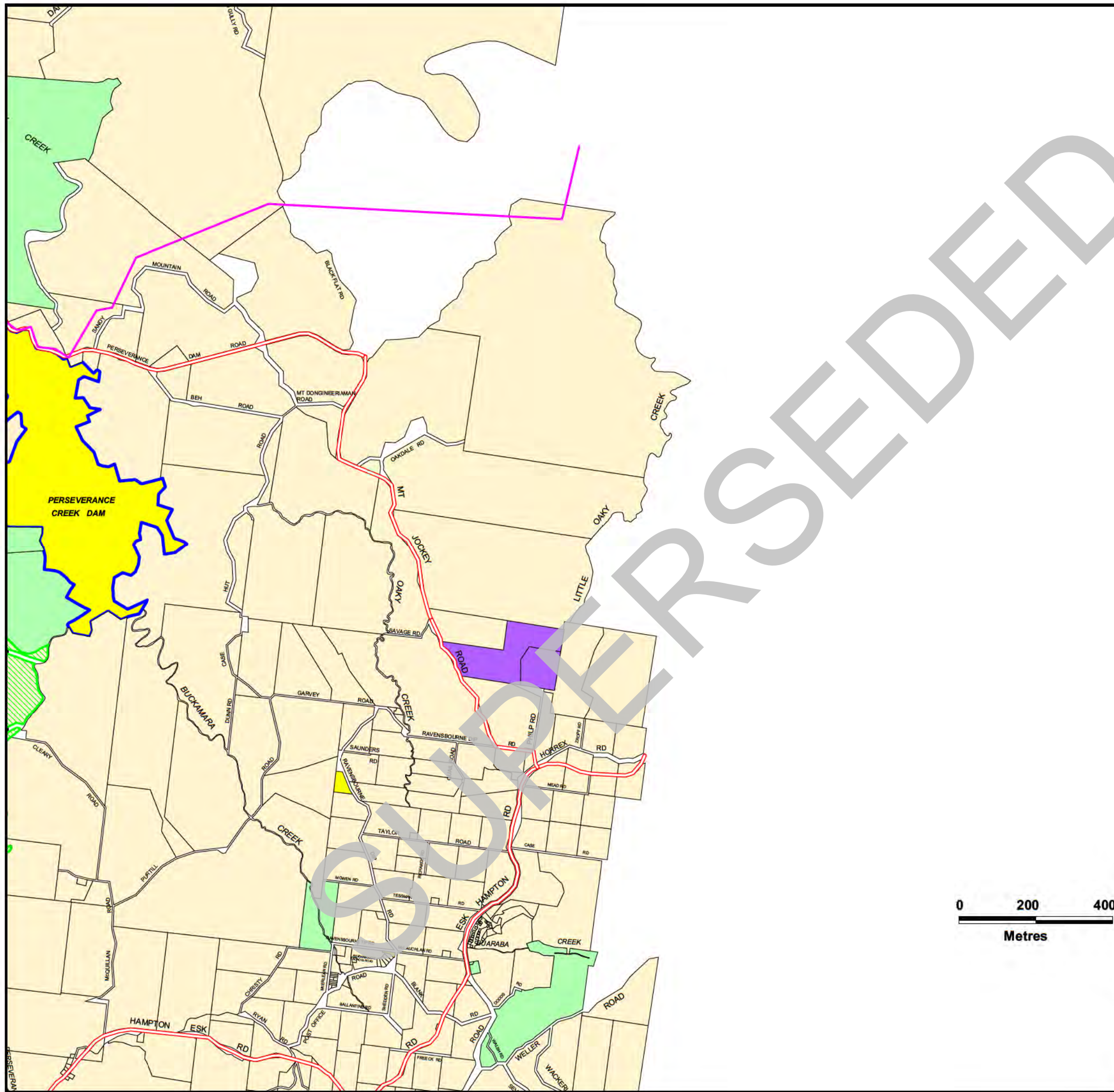
**FOR DISPLAY
PURPOSES ONLY**



Base Map by Department of Geographic Information, Queensland.

<p>CROWS NEST SHIRE COUNCIL PLANNING SCHEME</p> <p>Date of Effect: 30 May 2007</p>	<p>MAP No. 12</p>
	<p>ADM099</p>
	<p>05/07</p>

CROWS NEST SHIRE TOWN PLANNING ZONE MAPS



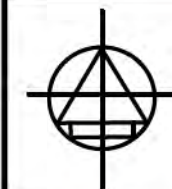
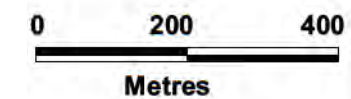
Zone and Precinct

- Rural
- Park Residential
- Residential Low Density
- Residential
- Rural Residential
- Green Space
- Industry
- Commercial
- Community Use
- Tourist
- Village Commercial
- Constraints Precinct
- Residential Premises Precinct
- Inter-urban Break Precinct

Features

- State Forest
- Major Transport Routes
- Water Reservoir Sites
- Detention Basins
- Army Signal Station Electronic noise buffer
- Drainage links/Bikeways/Passive Open Space
- Urban Water Storages
- National Highways and major roads
- Future major roads
- Raw Water Trunk Mains
- Obstacle Limitation Surface

**FOR DISPLAY
PURPOSES ONLY**



Base Map by Department of Geographic Information, Queensland.

CROWS NEST SHIRE COUNCIL
PLANNING SCHEME

MAP No.

13












ADM099

Date of Effect: 30 May 2007












05/07

CROWS NEST SHIRE TOWN PLANNING ZONE MAPS

Zone and Precinct

-  Rural
-  Park Residential
-  Residential Low Density
-  Residential
-  Rural Residential
-  Green Space
-  Industry
-  Commercial
-  Community Use
-  Tourist
-  Village Commercial
-  Constraints Precinct
-  Residential Premises Precinct
-  Inter-urban Break Precinct

Features

-  State Forest
-  Major Transport Routes
-  Water Reservoir Sites
-  Detention Basins
-  Army Signal Station Electronic noise buffer
-  Drainage links/Bikeways/Passive Open Space
-  Urban Water Storages
-  National Highways and major roads
-  Future major roads
-  Raw Water Trunk Mains
-  Obstacle Limitation Surface

**FOR DISPLAY
PURPOSES ONLY**



Base Map by Department of Geographic Information, Queensland.

CROWS NEST SHIRE COUNCIL
PLANNING SCHEME

MAP No.

14

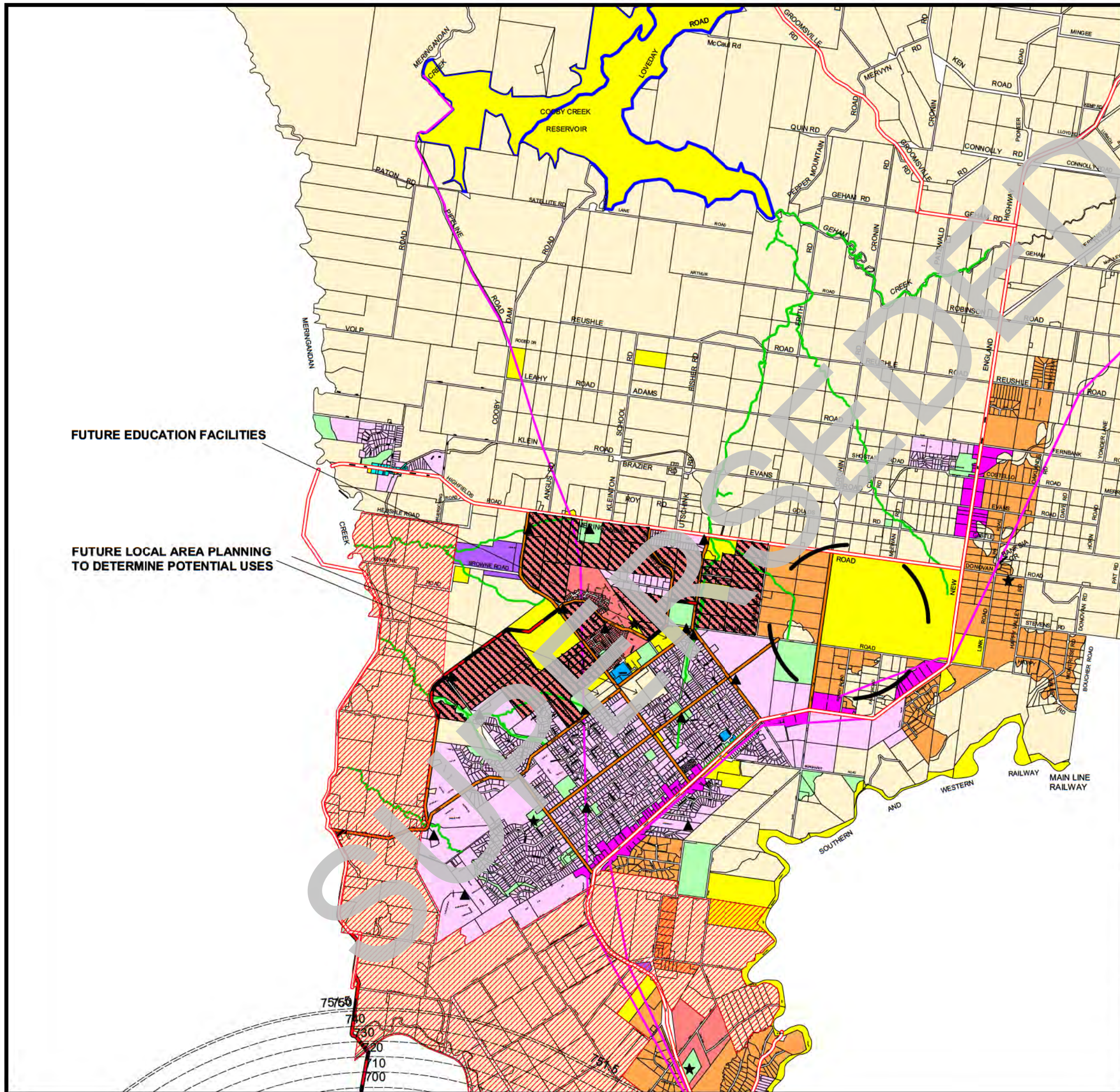
ADM099

Date of Effect: 30 May 2007

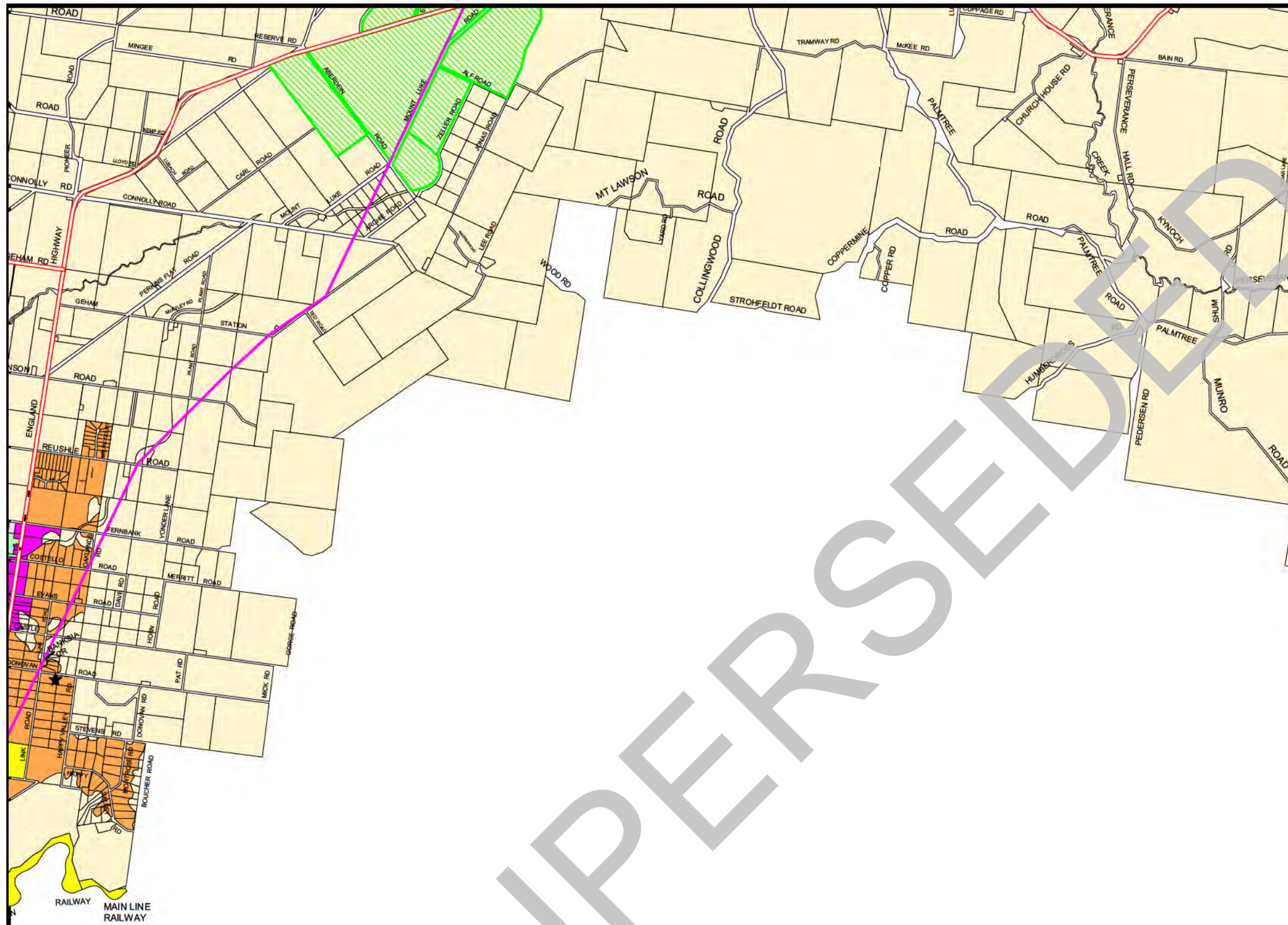
05/07

FUTURE EDUCATION FACILITIES

FUTURE LOCAL AREA PLANNING
TO DETERMINE POTENTIAL USES



CROWS NEST SHIRE TOWN PLANNING ZONE MAPS



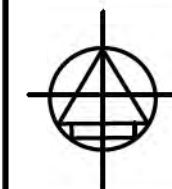
Zone and Precinct

- Rural
- Park Residential
- Residential Low Density
- Residential
- Rural Residential
- Green Space
- Industry
- Commercial
- Community Use
- Tourist
- Village Commercial
- Constraints Precinct
- Residential Premises Precinct
- Inter-urban Break Precinct

Features

- State Forest
- Major Transport Routes
- Water Reservoir Sites
- Detention Basins
- Army Signal Station Electronic noise buffer
- Drainage links/Bikeways/Passive Open Space
- Urban Water Storages
- National Highways and major roads
- Future major roads
- Raw Water Trunk Mains
- Obstacle Limitation Surface

**FOR DISPLAY
PURPOSES ONLY**



Base Map by Department of Geographic Information, Queensland.

CROWS NEST SHIRE COUNCIL
PLANNING SCHEME

MAP No.

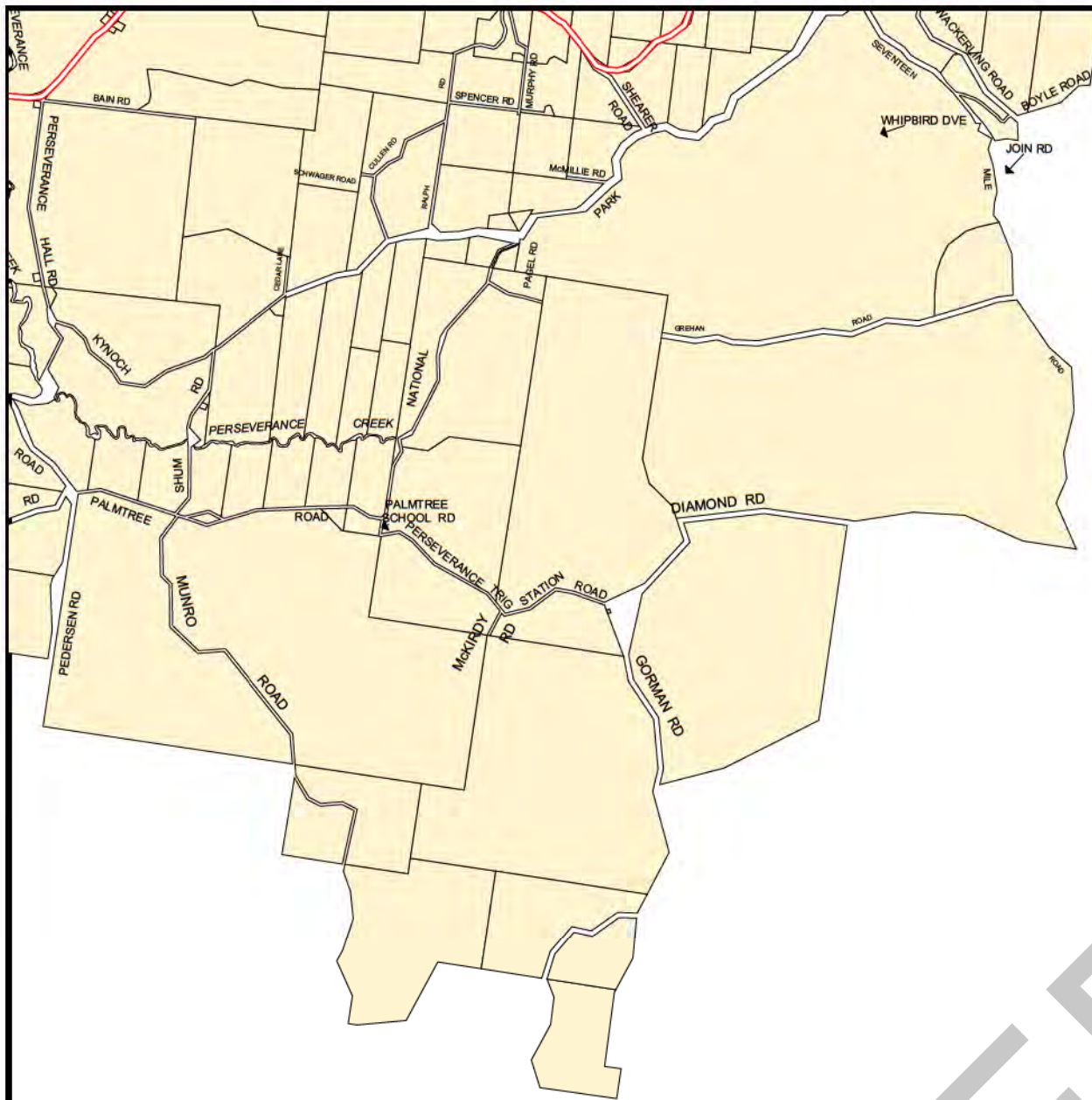
15

ADM099

Date of Effect: 30 May 2007

05/07

CROWS NEST SHIRE TOWN PLANNING ZONE MAPS



SUPERSEDED

Zone and Precinct

- Rural
- Park Residential
- Residential Low Density
- Residential
- Rural Residential
- Green Space
- Industry
- Commercial
- Community Use
- Tourist
- Village Commercial
- Constraints Precinct
- Residential Premises Precinct
- Inter-urban Break Precinct

Features

- State Forest
- Major Transport Routes
- Water Reservoir Sites
- Detention Basins
- Army Signal Station Electronic noise buffer
- Drainage links/Bikeways/Passive Open Space
- Urban Water Storages
- National Highways and major roads
- Future major roads
- Raw Water Trunk Mains
- Obstacle Limitation Surface

**FOR DISPLAY
PURPOSES ONLY**



Base Map by Department of Geographic Information, Queensland.

CROWS NEST SHIRE COUNCIL
PLANNING SCHEME

MAP No.

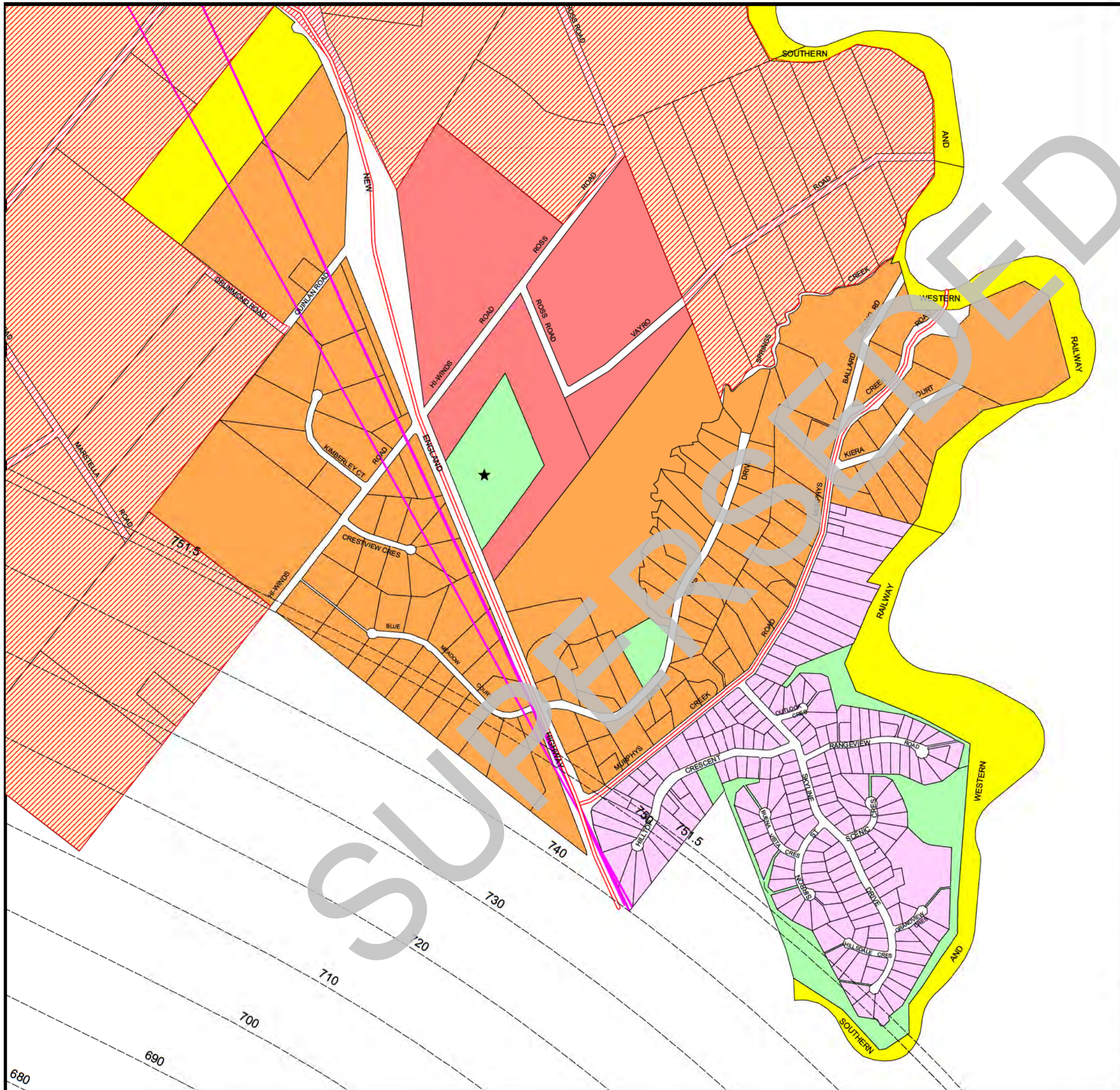
16

ADM099

Date of Effect: 30 May 2007

05/07

CROWS NEST SHIRE TOWN PLANNING ZONE MAPS



Zone and Precinct

- Rural
- Park Residential
- Residential Low Density
- Residential
- Rural Residential
- Green Space
- Industry
- Commercial
- Community Use
- Tourist
- Village Commercial
- Constraints Precinct
- Residential Premises Precinct
- Inter-urban Break Precinct

Features

- State Forest
- Major Transport Routes
- Water Reservoir Sites
- Detention Basins
- Army Signal Station Electronic noise buffer
- Drainage links/Bikeways/Passive Open Space
- Urban Water Storages
- National Highways and major roads
- Future major roads
- Raw Water Trunk Mains
- Obstacle Limitation Surface

**FOR DISPLAY
PURPOSES ONLY**



Base Map by Department of Geographic Information, Queensland.

CROWS NEST SHIRE COUNCIL
PLANNING SCHEME

MAP No.

17

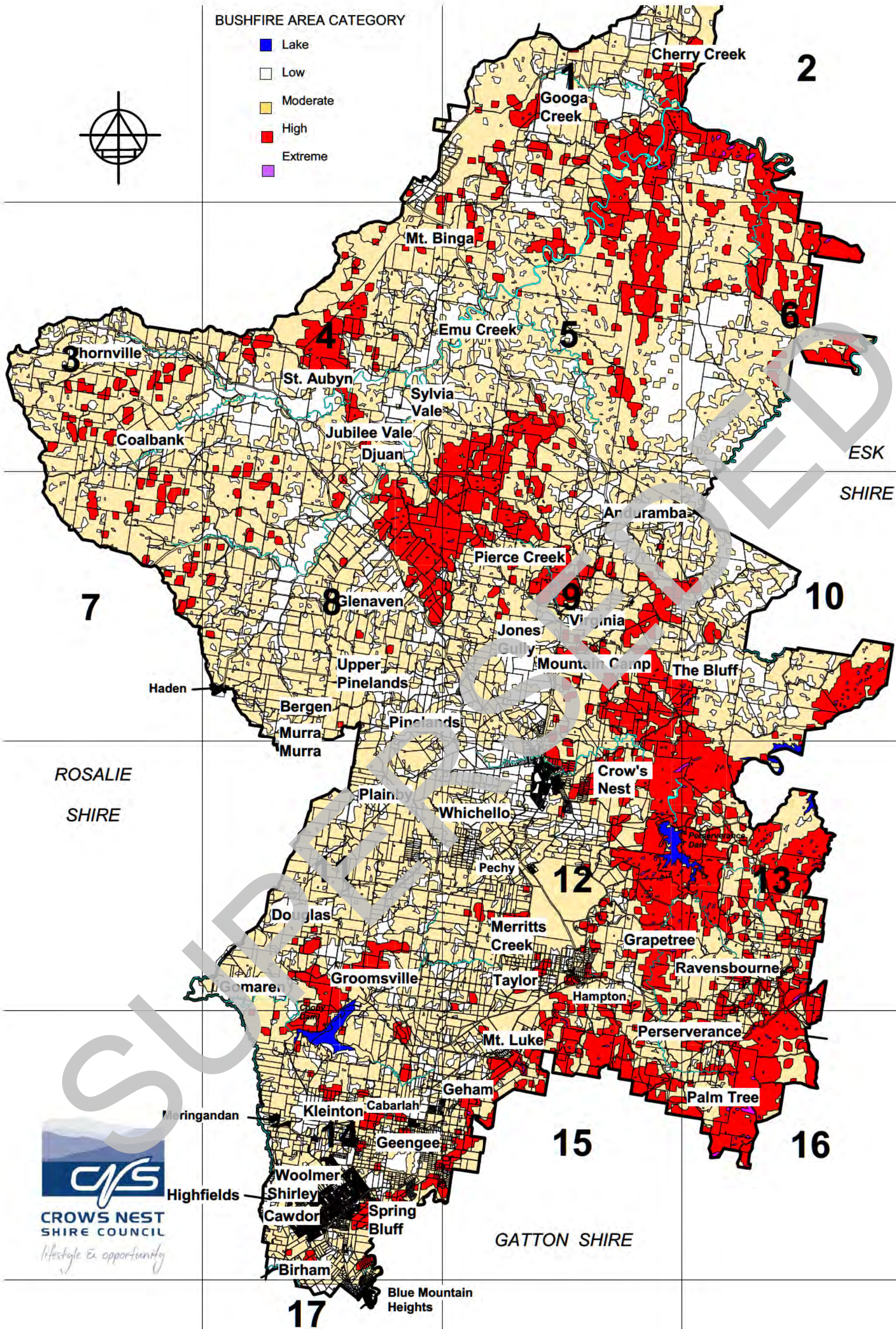
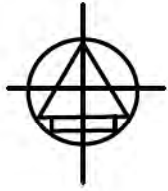
ADM099

Date of Effect: 30 May 2007

05/07

BUSHFIRE AREA CATEGORY

- Lake
- Low
- Moderate
- High
- Extreme



**CROWS NEST SHIRE
BUSHFIRE ZONE
MAPPING INDEX**

Base Map by Department of Geographic Information, Queensland.



**CROWS NEST SHIRE
PLANNING SCHEME**

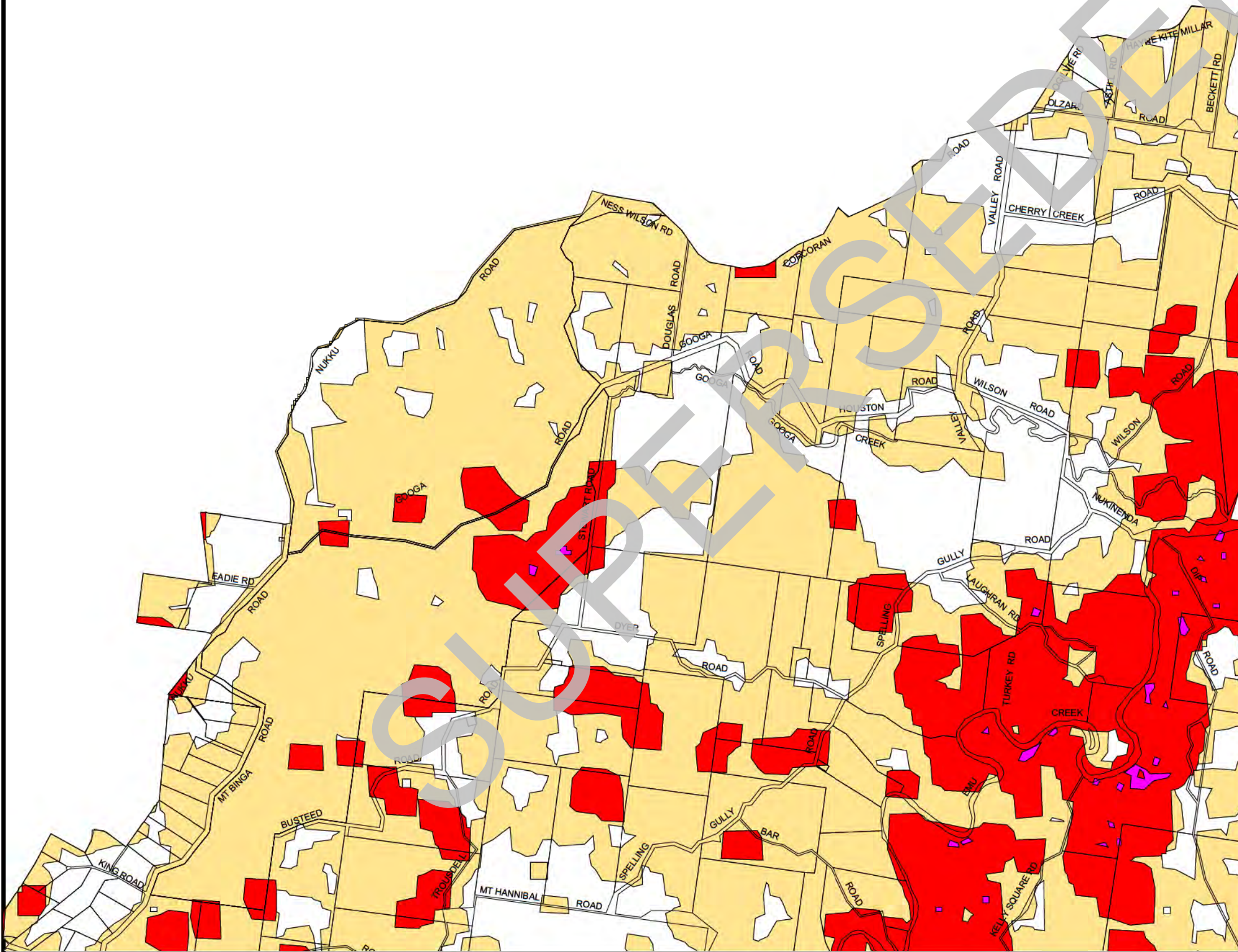
Date of Effect: 30 May 2007

KEY PLAN

ADM099

05/07

CROWS NEST SHIRE BUSHFIRE ZONE MAPS




BUSHFIRE AREA CATEGORY

- Lake
- Low
- Moderate
- High
- Extreme

**FOR DISPLAY
PURPOSES
ONLY**



Base Map by Department of Geographic Information, Queensland.



**CROWS NEST SHIRE COUNCIL
PLANNING SCHEME**

Date of Effect: **30 May 2007**

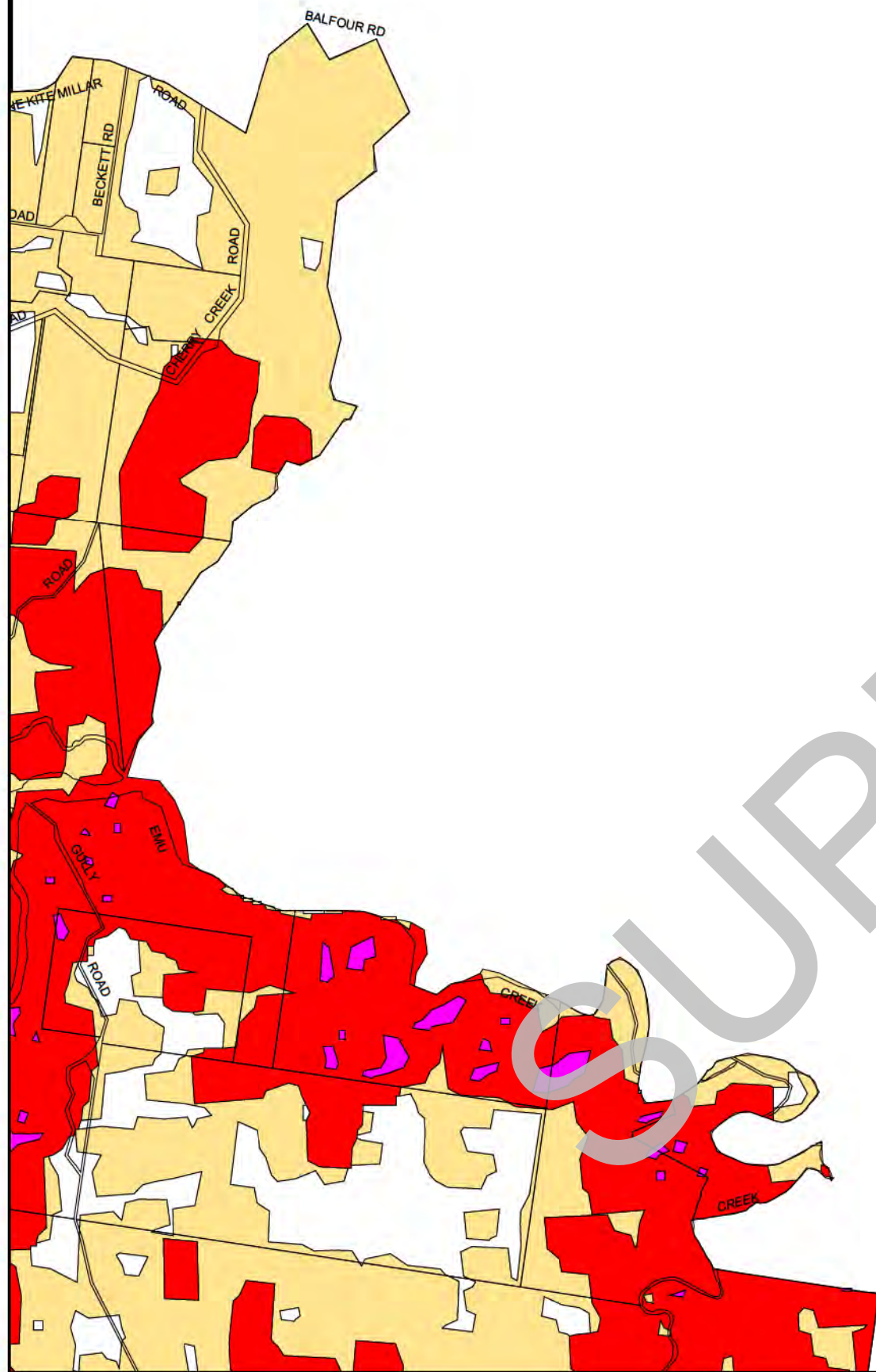
MAP No.

1

ADM099

05/07

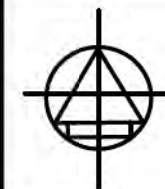
CROWS NEST SHIRE BUSHFIRE ZONE MAPS



BUSHFIRE AREA CATEGORY

- Lake
- Low
- Moderate
- High
- Extreme

**FOR DISPLAY
PURPOSES
ONLY**



Base Map by Department of Geographic Information, Queensland.

0 1000 2000m

CROWS NEST SHIRE COUNCIL
PLANNING SCHEME

MAP No.

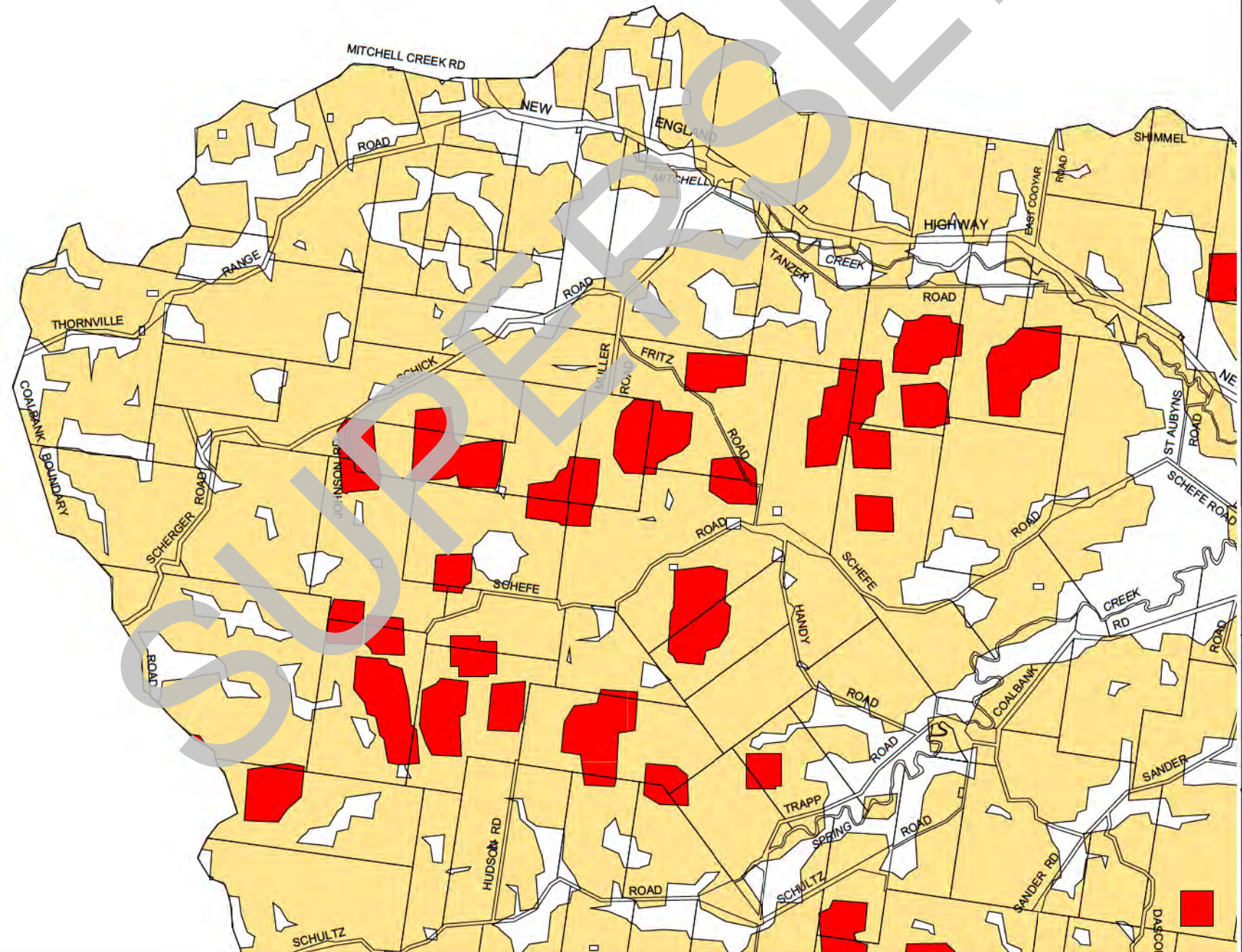
2

ADM099

Date of Effect: 30 May 2007

05/07

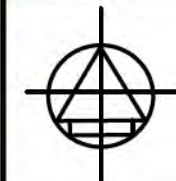
CROWS NEST SHIRE BUSHFIRE ZONE MAPS




BUSHFIRE AREA CATEGORY

- Lake
- Low
- Moderate
- High
- Extreme

**FOR DISPLAY
PURPOSES
ONLY**



Base Map by Department of Geographic Information, Queensland.



**CROWS NEST SHIRE COUNCIL
PLANNING SCHEME**

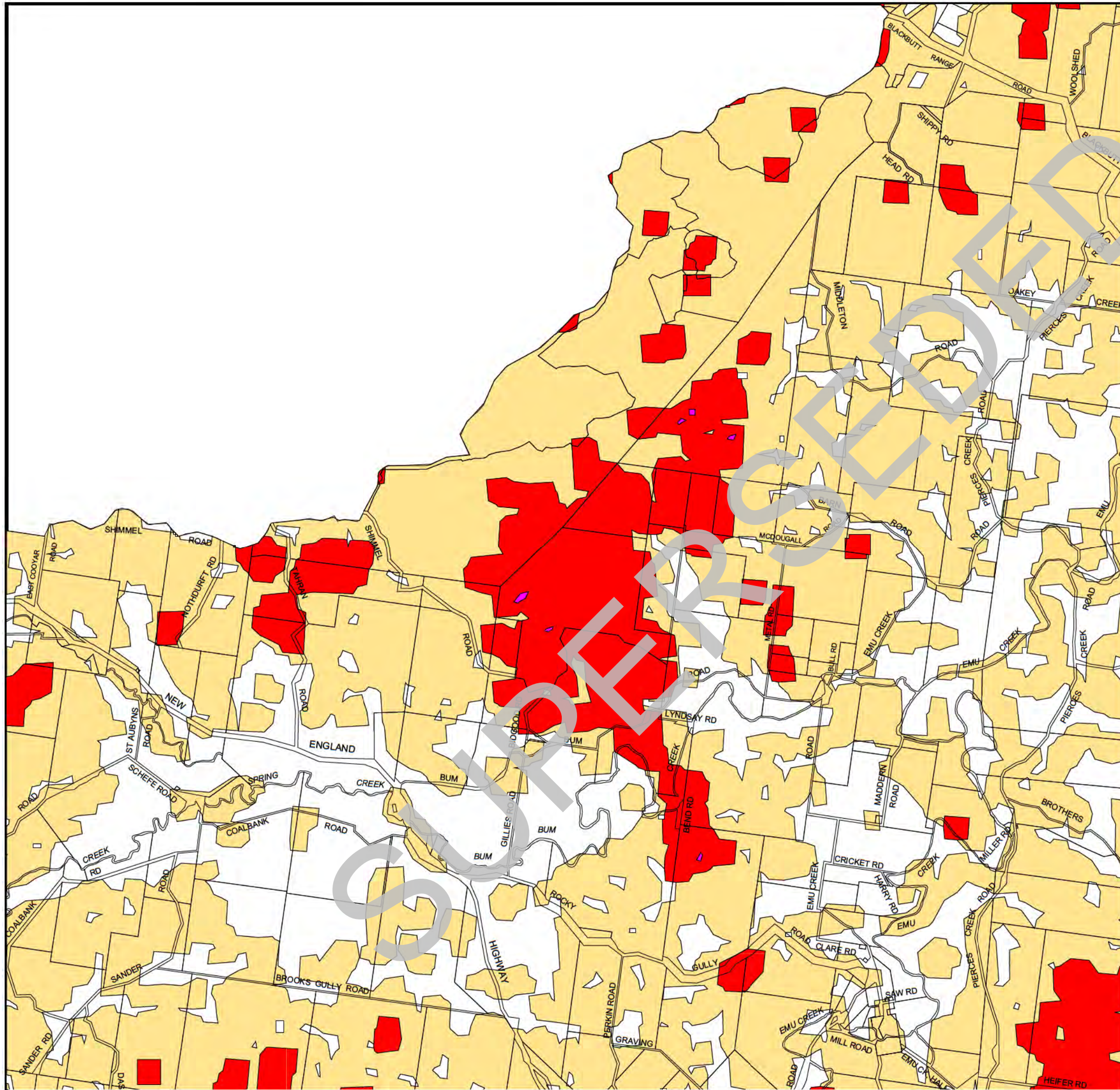
MAP No.
3

Date of Effect: **30 May 2007**

ADM099

05/07

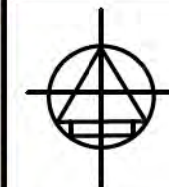
CROWS NEST SHIRE BUSHFIRE ZONE MAPS




BUSHFIRE AREA CATEGORY

- Lake
- Low
- Moderate
- High
- Extreme

**FOR DISPLAY
PURPOSES
ONLY**



Base Map by Department of Geographic Information, Queensland.



CROWS NEST SHIRE COUNCIL
PLANNING SCHEME

MAP No.

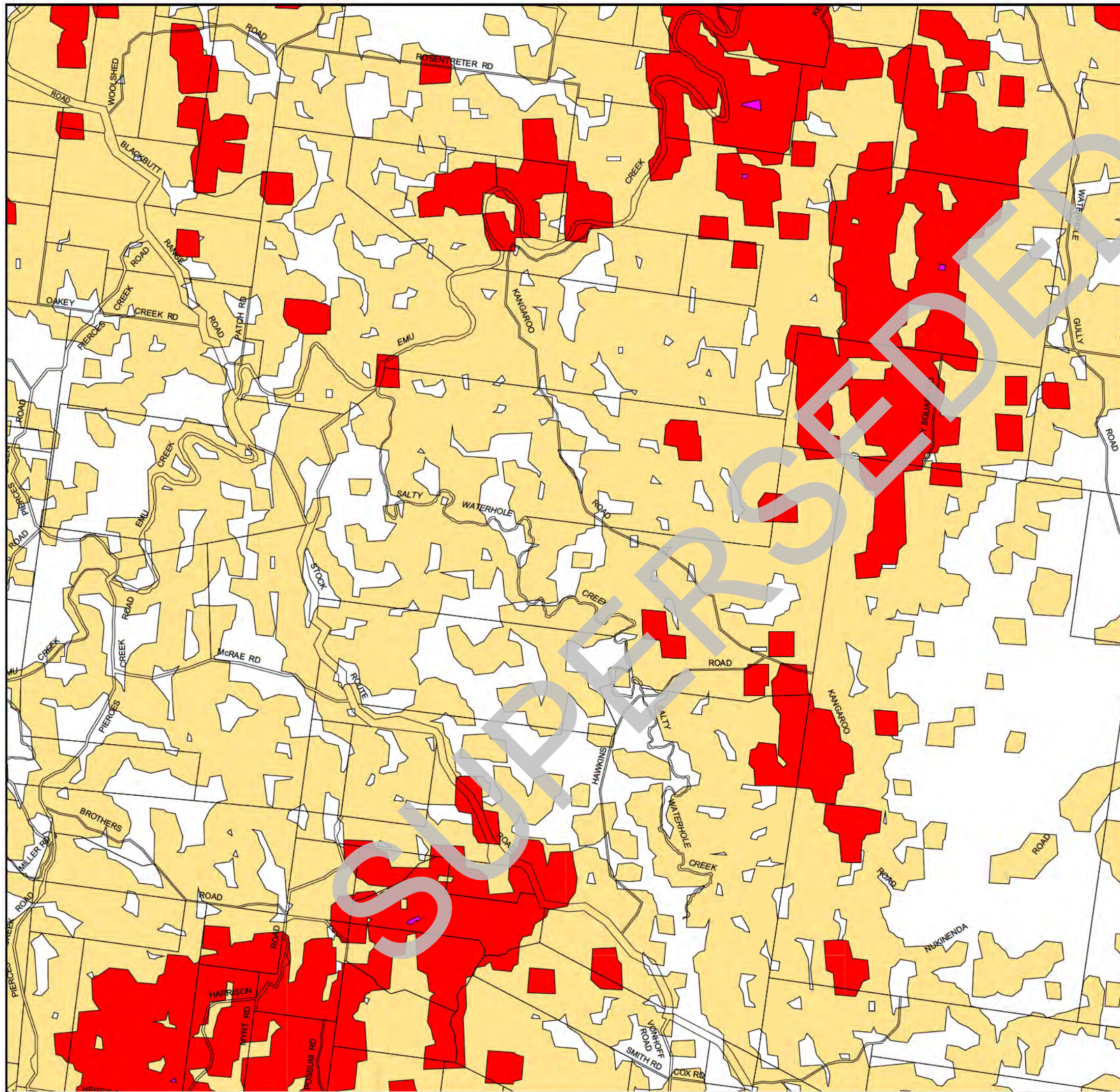
4

ADM099

Date of Effect: **30 May 2007**

05/07

CROWS NEST SHIRE BUSHFIRE ZONE MAPS



BUSHFIRE AREA CATEGORY

- Lake
- Low
- Moderate
- High
- Extreme

**FOR DISPLAY
PURPOSES
ONLY**



Base Map by Department of Geographic Information, Queensland.

0 1000 2000m

CROWS NEST SHIRE COUNCIL
PLANNING SCHEME

MAP No.

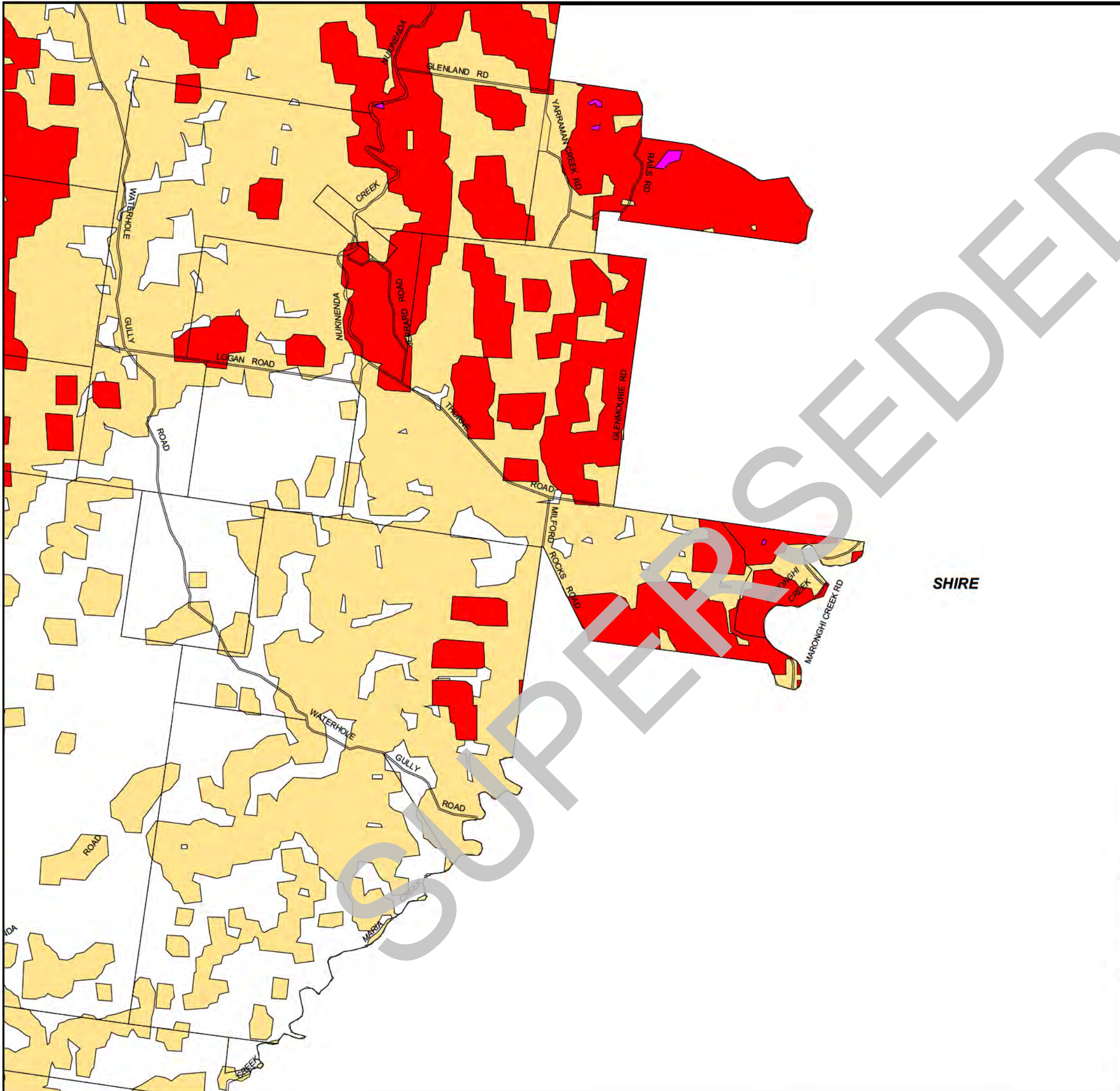
5

ADM099

Date of Effect: 30 May 2007

05/07

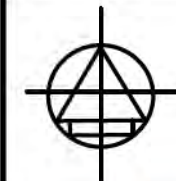
CROWS NEST SHIRE BUSHFIRE ZONE MAPS




BUSHFIRE AREA CATEGORY

- Lake
- Low
- Moderate
- High
- Extreme

**FOR DISPLAY
PURPOSES
ONLY**



Base Map by Department of Geographic Information, Queensland.



CROWS NEST SHIRE COUNCIL
PLANNING SCHEME

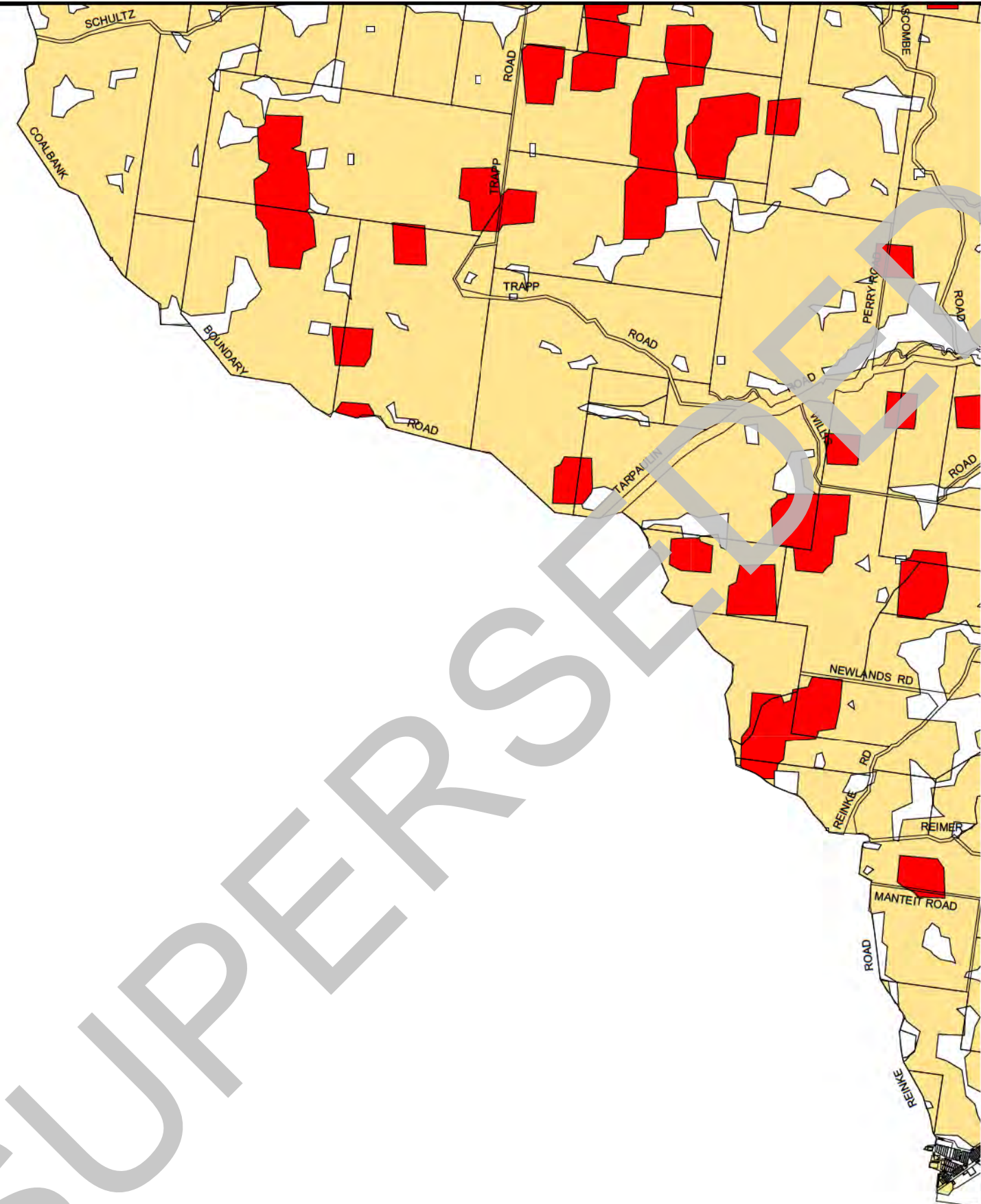
MAP No.
6

Date of Effect: **30 May 2007**

ADM099

05/07

CROWS NEST SHIRE BUSHFIRE ZONE MAPS

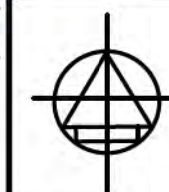


SUPERSEDED


BUSHFIRE AREA CATEGORY

- Lake
- Low
- Moderate
- High
- Extreme

**FOR DISPLAY
PURPOSES
ONLY**



Base Map by Department of Geographic Information, Queensland.



**CROWS NEST SHIRE COUNCIL
PLANNING SCHEME**

MAP No.

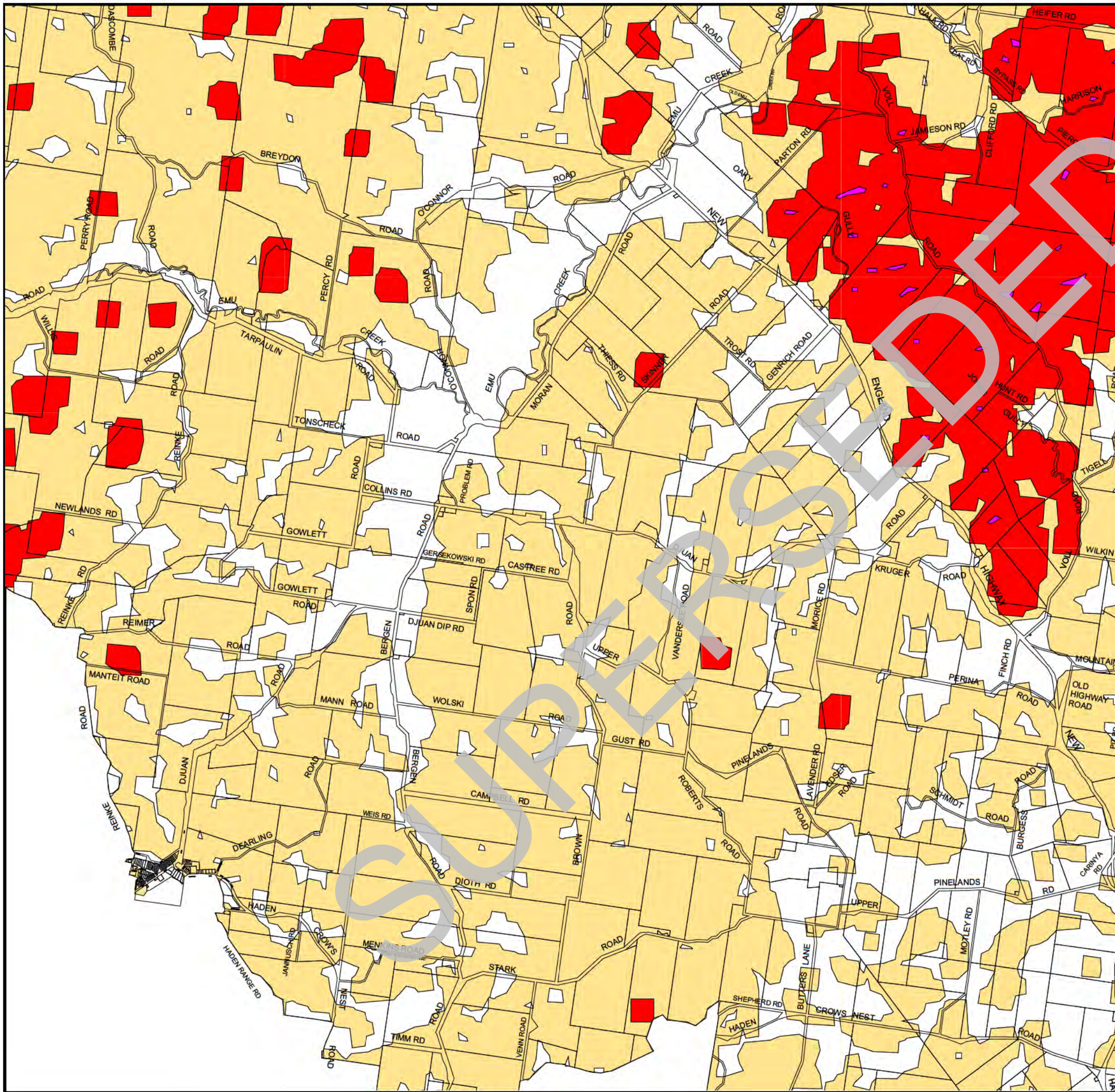
7

ADM099

Date of Effect: **30 May 2007**

05/07

CROWS NEST SHIRE BUSHFIRE ZONE MAPS




BUSHFIRE AREA CATEGORY

- Lake
- Low
- Moderate
- High
- Extreme

**FOR DISPLAY
PURPOSES
ONLY**



Base Map by Department of Geographic Information, Queensland.



**CROWS NEST SHIRE COUNCIL
PLANNING SCHEME**

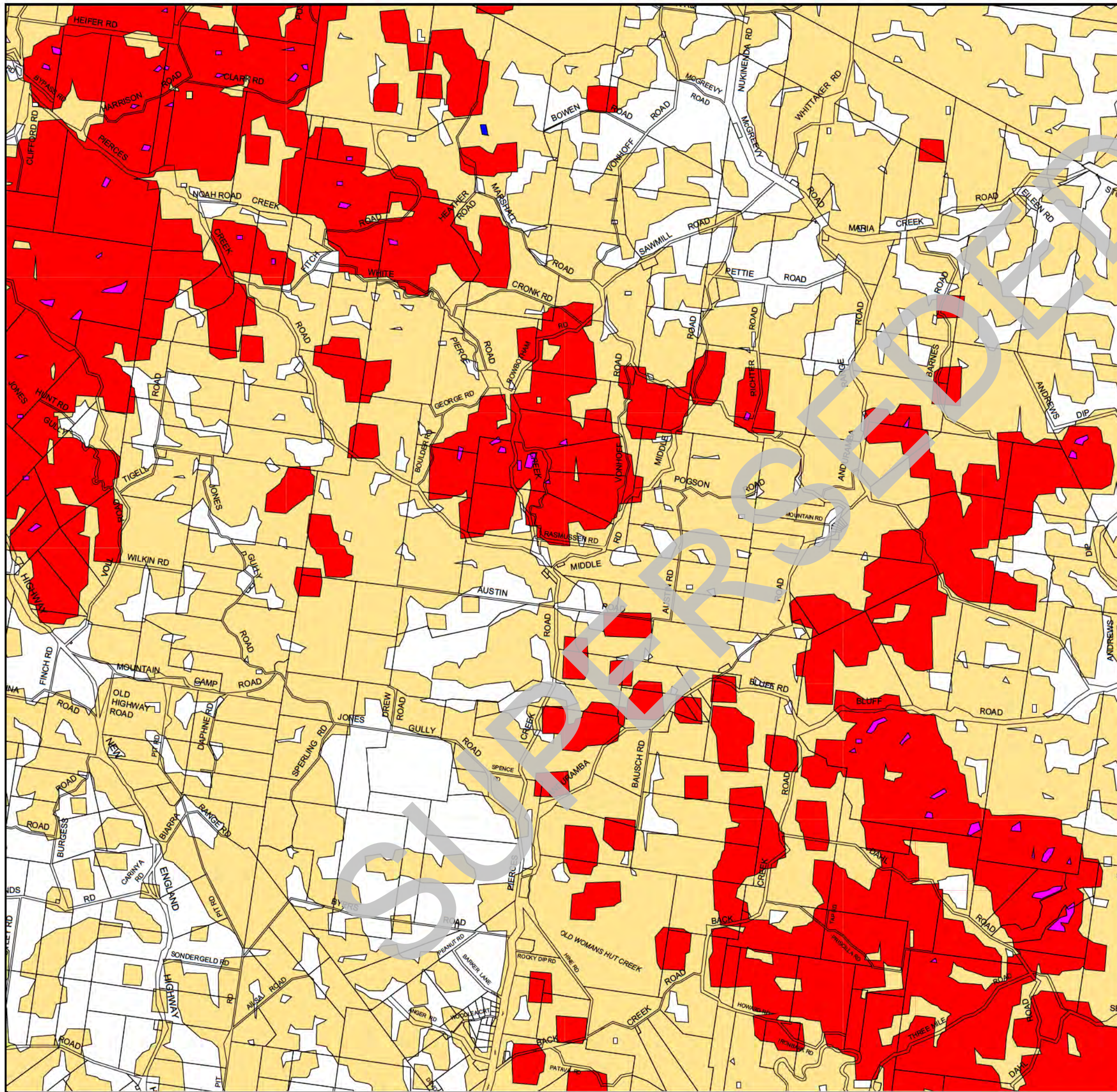
MAP No.
8

Date of Effect: **30 May 2007**

ADM099

05/07

CROWS NEST SHIRE BUSHFIRE ZONE MAPS



BUSHFIRE AREA CATEGORY

- Lake
- Low
- Moderate
- High
- Extreme

**FOR DISPLAY
PURPOSES
ONLY**



Base Map by Department of Geographic Information, Queensland.



CROWS NEST SHIRE COUNCIL
PLANNING SCHEME

MAP No.

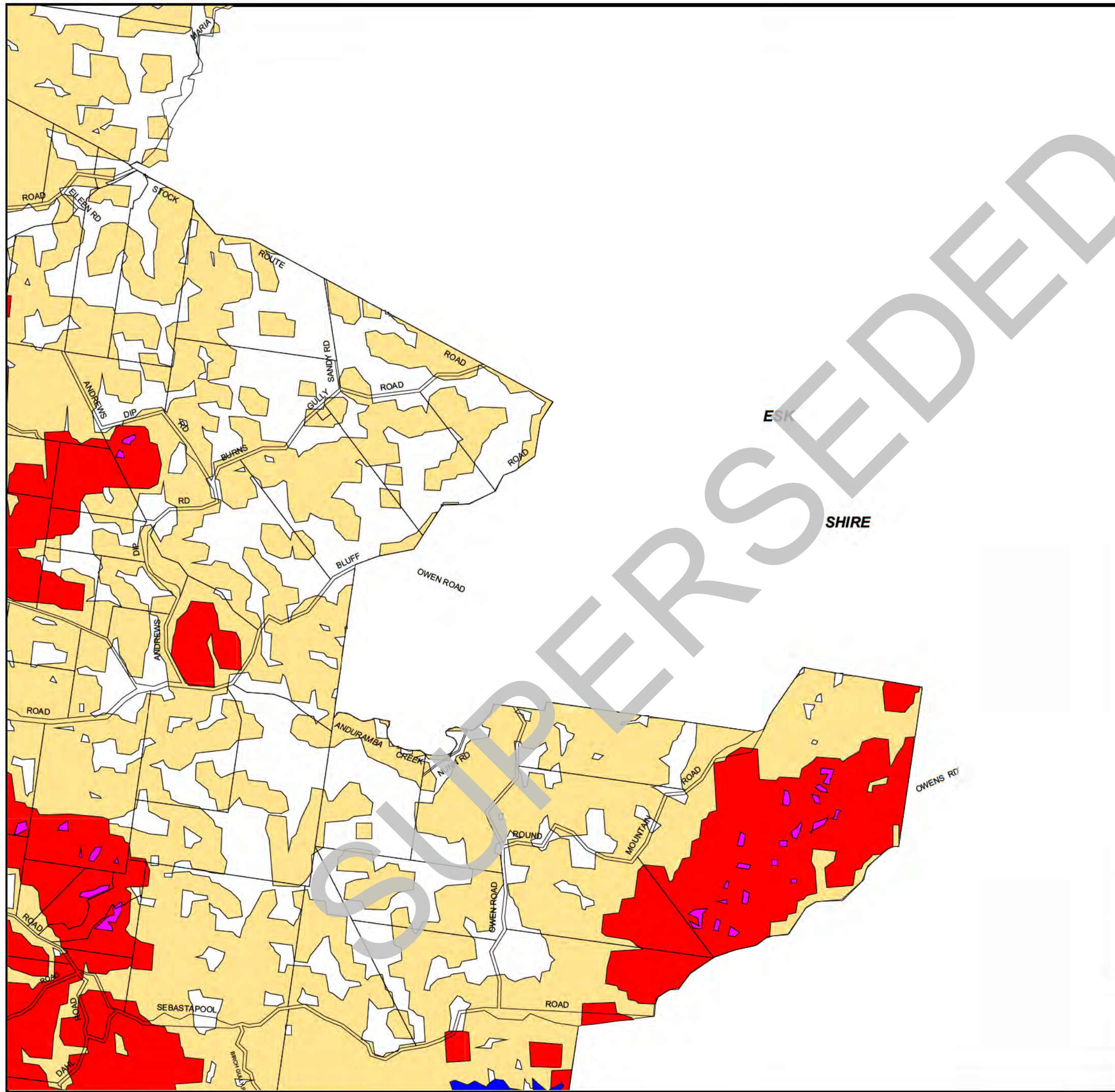
9

ADM099

Date of Effect: 30 May 2007

05/07

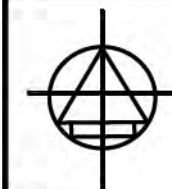
CROWS NEST SHIRE BUSHFIRE ZONE MAPS



BUSHFIRE AREA CATEGORY

- Lake
- Low
- Moderate
- High
- Extreme

**FOR DISPLAY
PURPOSES
ONLY**



Base Map by Department of Geographic Information, Queensland.



CROWS NEST SHIRE COUNCIL
PLANNING SCHEME

MAP No.

10

ADM099

Date of Effect: 30 May 2007

05/07

CROWS NEST SHIRE BUSHFIRE ZONE MAPS


BUSHFIRE AREA CATEGORY

- Lake
- Low
- Moderate
- High
- Extreme

**FOR DISPLAY
PURPOSES
ONLY**



Base Map by Department of Geographic Information, Queensland.



CROWS NEST SHIRE COUNCIL
PLANNING SCHEME

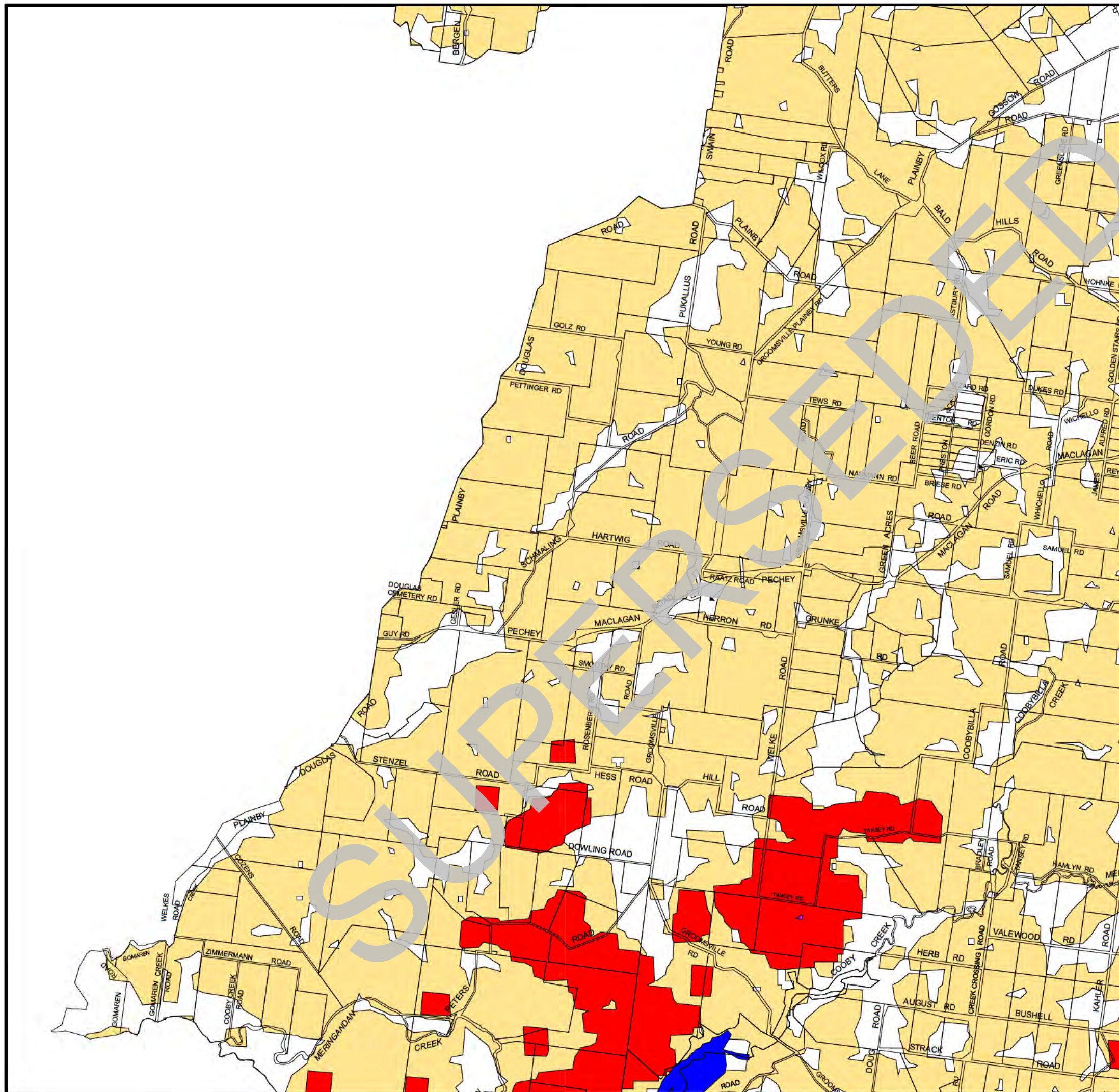
MAP No.

11

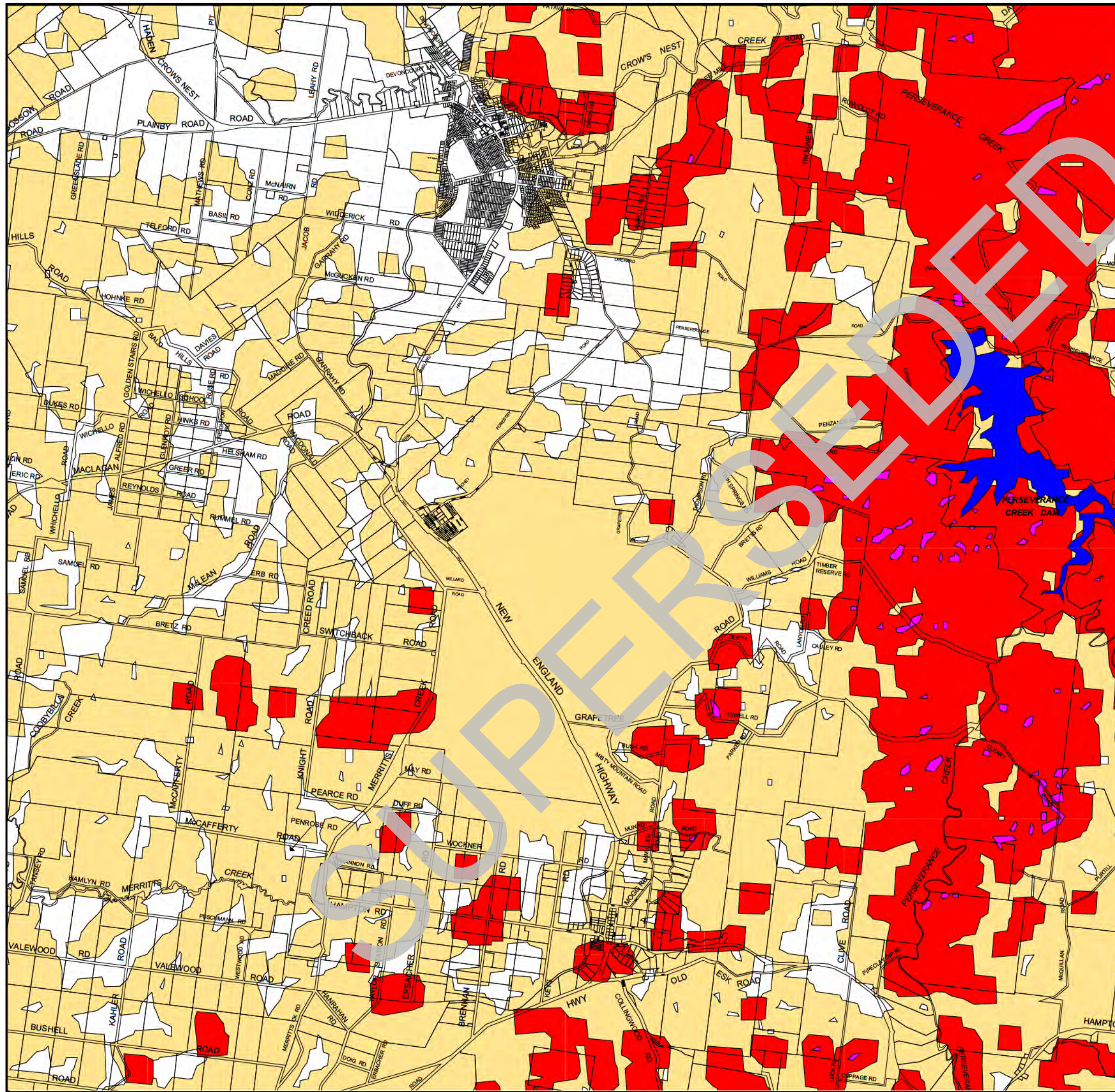
ADM099

Date of Effect: 30 May 2007

05/07



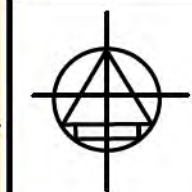
CROWS NEST SHIRE BUSHFIRE ZONE MAPS




BUSHFIRE AREA CATEGORY

- Lake
- Low
- Moderate
- High
- Extreme

**FOR DISPLAY
PURPOSES
ONLY**



Base Map by Department of Geographic Information, Queensland.

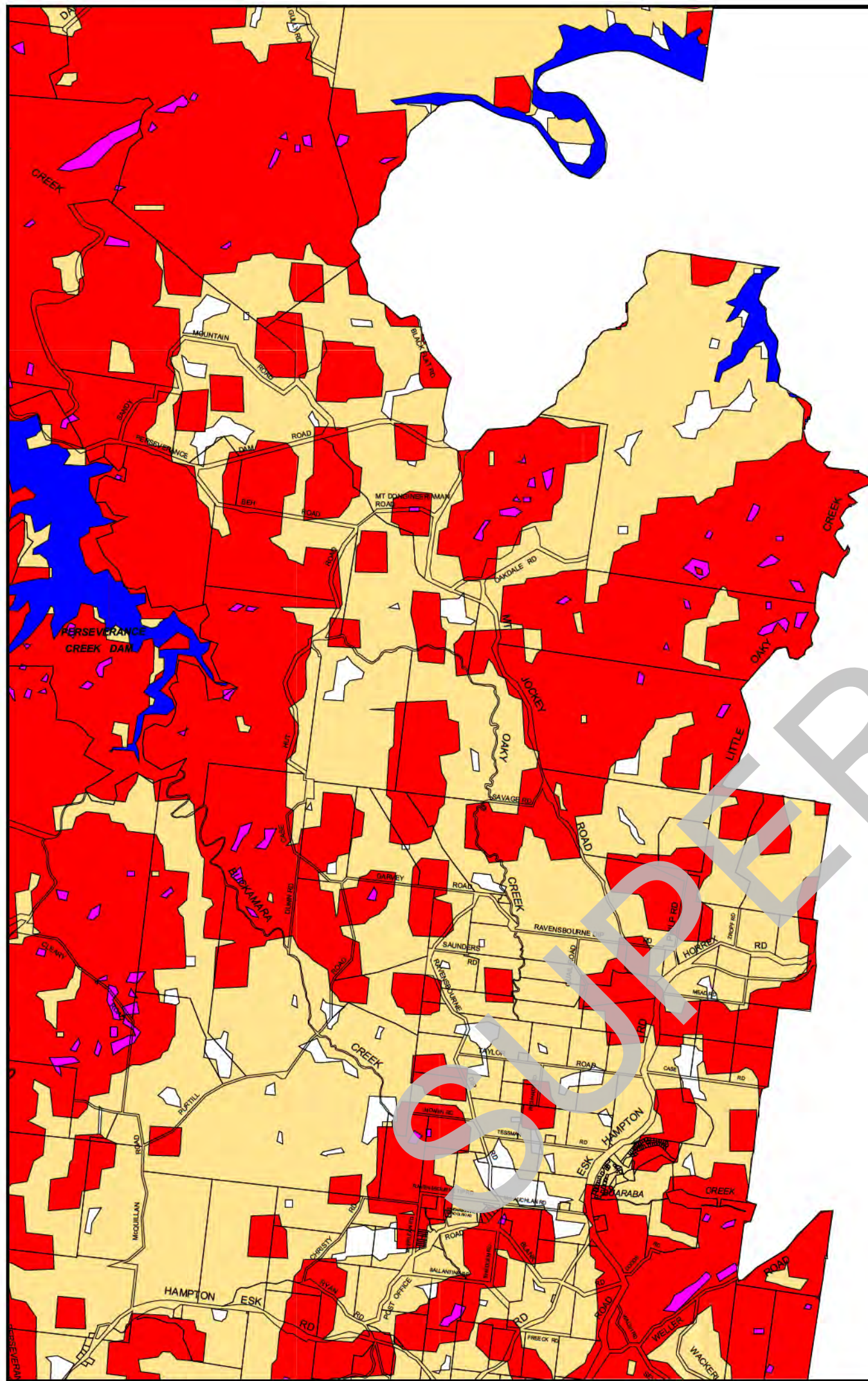


CROWS NEST SHIRE COUNCIL
PLANNING SCHEME

Date of Effect: 30 May 2007

MAP No.	12
ADM099	
05/07	

CROWS NEST SHIRE BUSHFIRE ZONE MAPS




BUSHFIRE AREA CATEGORY

- Lake
- Low
- Moderate
- High
- Extreme

**FOR DISPLAY
PURPOSES
ONLY**



Base Map by Department of Geographic Information, Queensland.



CROWS NEST SHIRE COUNCIL
PLANNING SCHEME

MAP No.

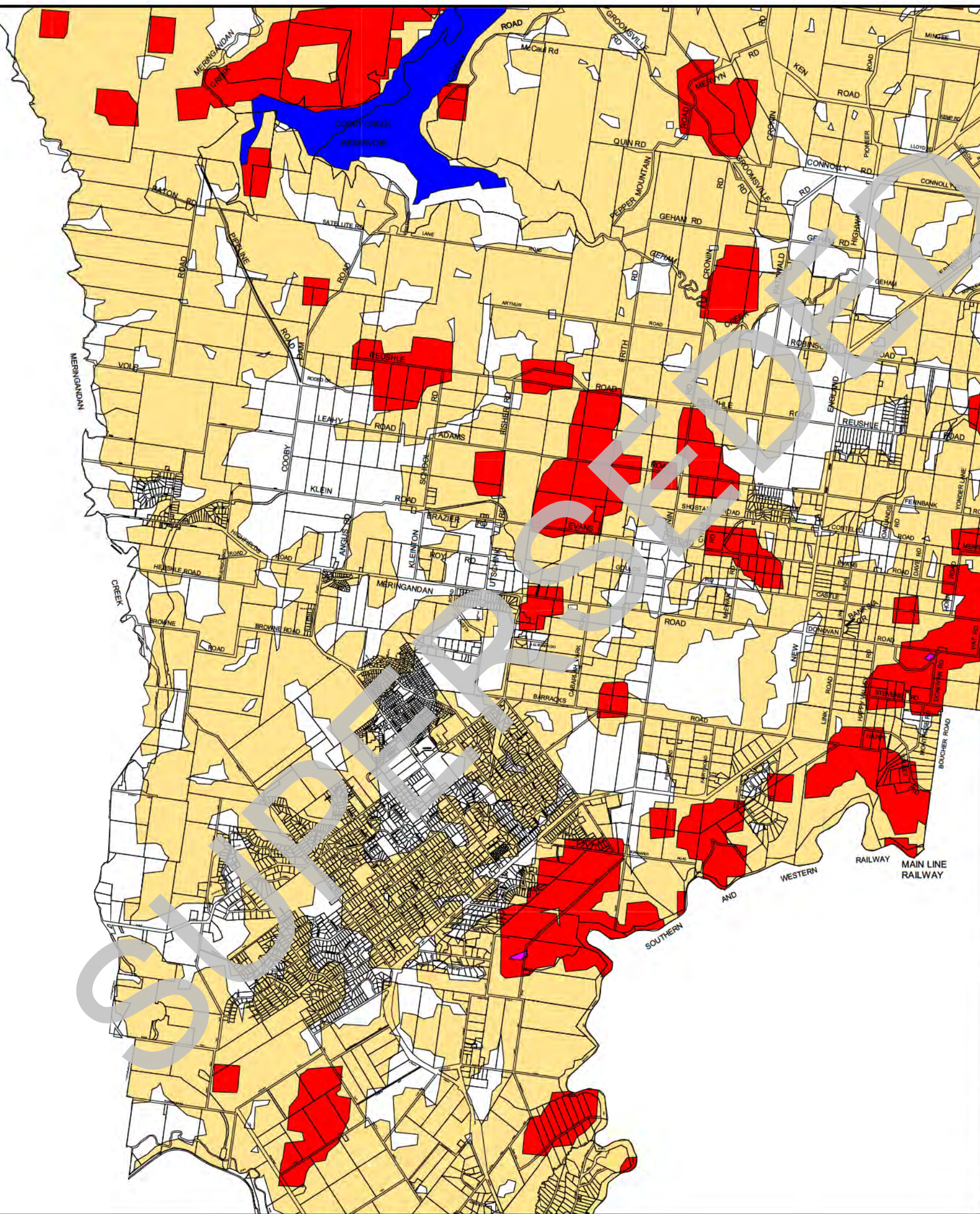
13

ADM099

Date of Effect: 30 May 2007

05/07

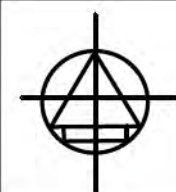
CROWS NEST SHIRE BUSHFIRE ZONE MAPS




BUSHFIRE AREA CATEGORY

- Lake
- Low
- Moderate
- High
- Extreme

**FOR DISPLAY
PURPOSES
ONLY**



Base Map by Department of Geographic Information, Queensland.



CROWS NEST SHIRE COUNCIL
PLANNING SCHEME

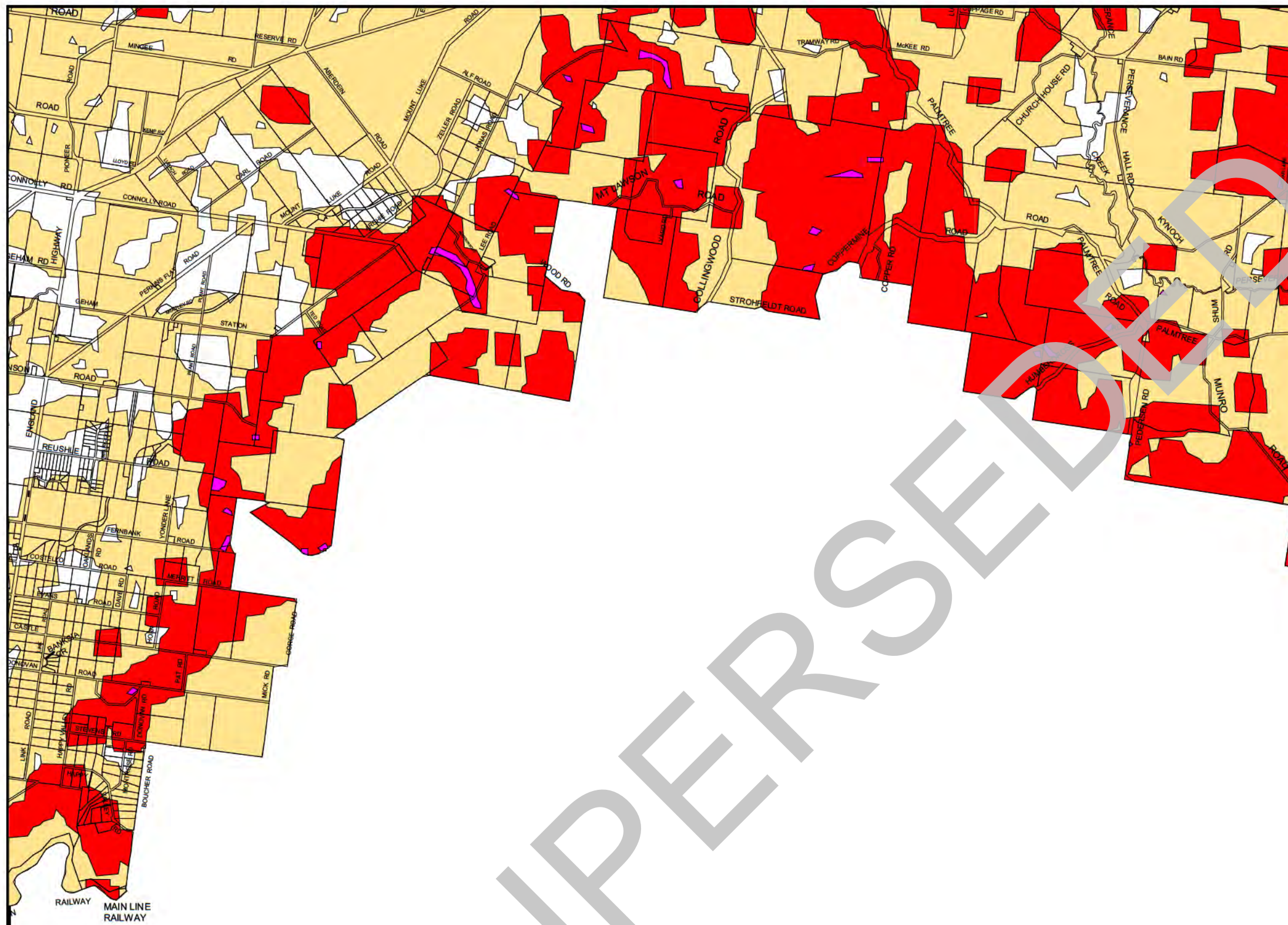
MAP No.
14

Date of Effect: **30 May 2007**

ADM099

05/07

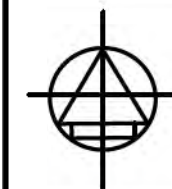
CROWS NEST SHIRE BUSHFIRE ZONE MAPS




BUSHFIRE AREA CATEGORY

- Lake
- Low
- Moderate
- High
- Extreme

**FOR DISPLAY
PURPOSES
ONLY**



Base Map by Department of Geographic Information, Queensland.



CROWS NEST SHIRE COUNCIL
PLANNING SCHEME

MAP No.

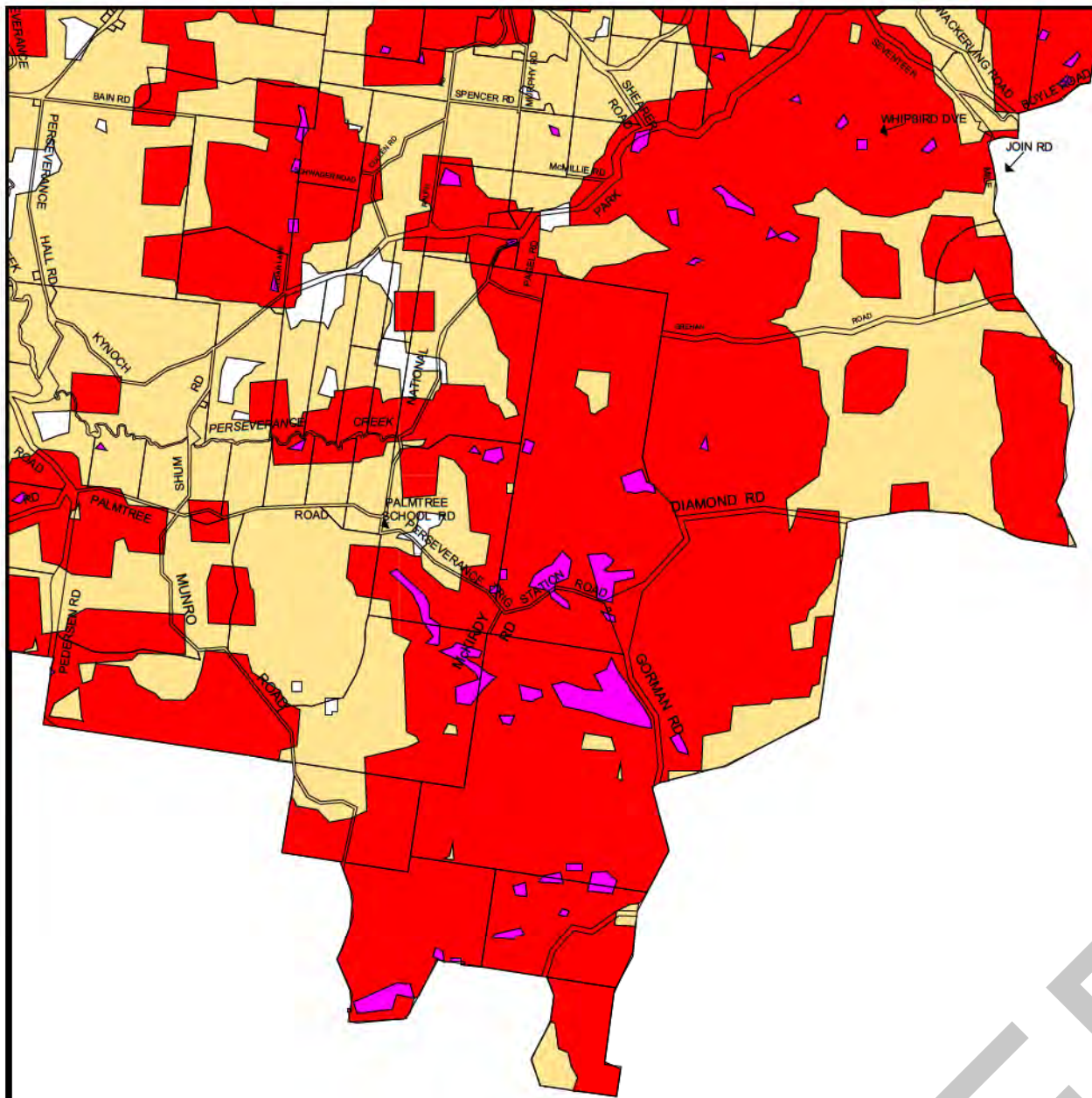
15

ADM099

Date of Effect: 30 May 2007

05/07

CROWS NEST SHIRE BUSHFIRE ZONE MAPS




BUSHFIRE AREA CATEGORY

- Lake
- Low
- Moderate
- High
- Extreme

**FOR DISPLAY
PURPOSES
ONLY**



Base Map by Department of Geographic Information, Queensland.



CROWS NEST SHIRE COUNCIL
PLANNING SCHEME

MAP No.

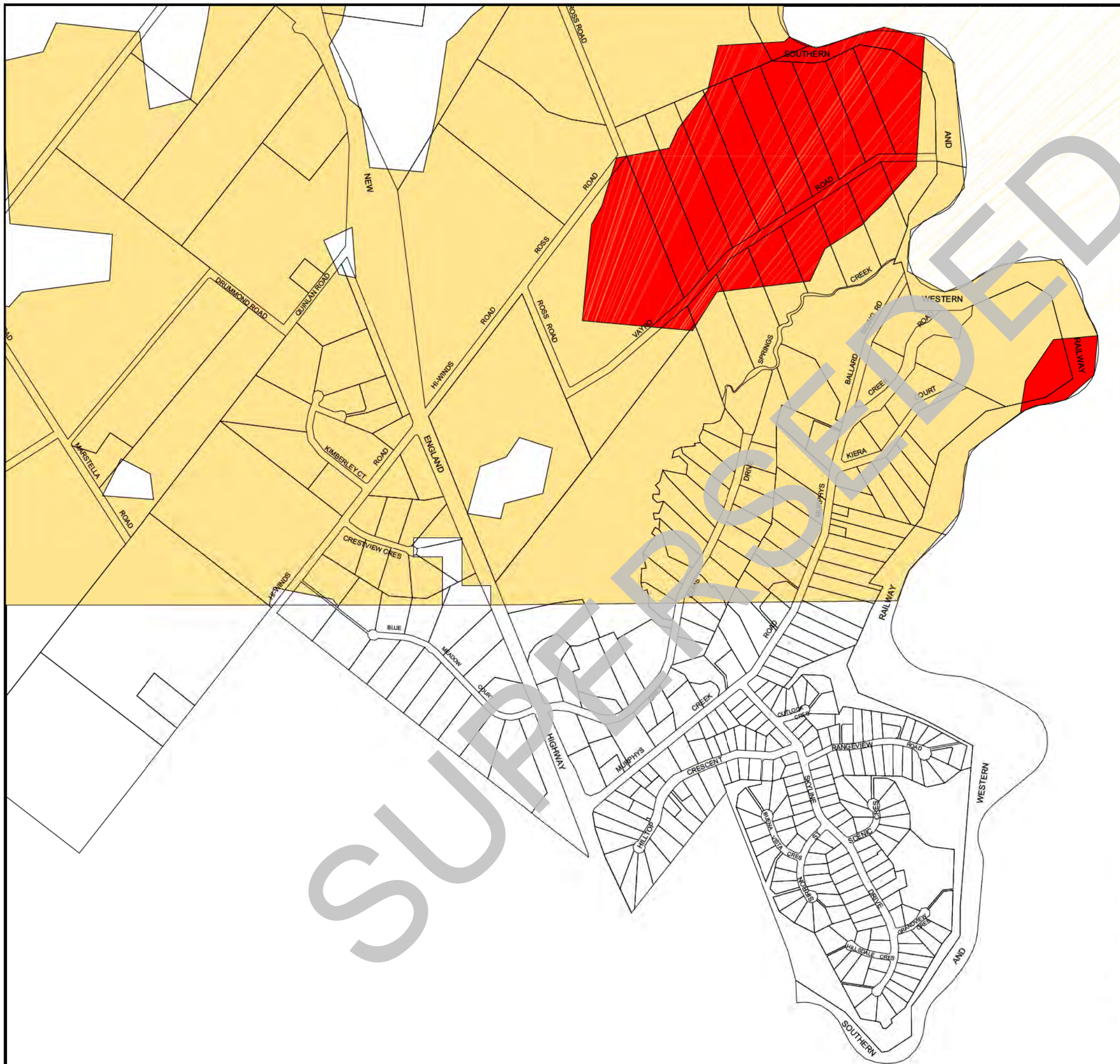
16

ADM099

Date of Effect: 30 May 2007

05/07

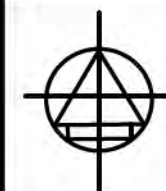
CROWS NEST SHIRE BUSHFIRE ZONE MAPS




BUSHFIRE AREA CATEGORY

- Lake
- Low
- Moderate
- High
- Extreme

FOR DISPLAY PURPOSES ONLY



Base Map by Department of Geographic Information, Queensland.



CROWS NEST SHIRE COUNCIL
PLANNING SCHEME

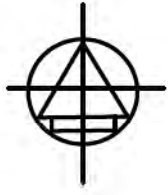
MAP No.

17

ADM099

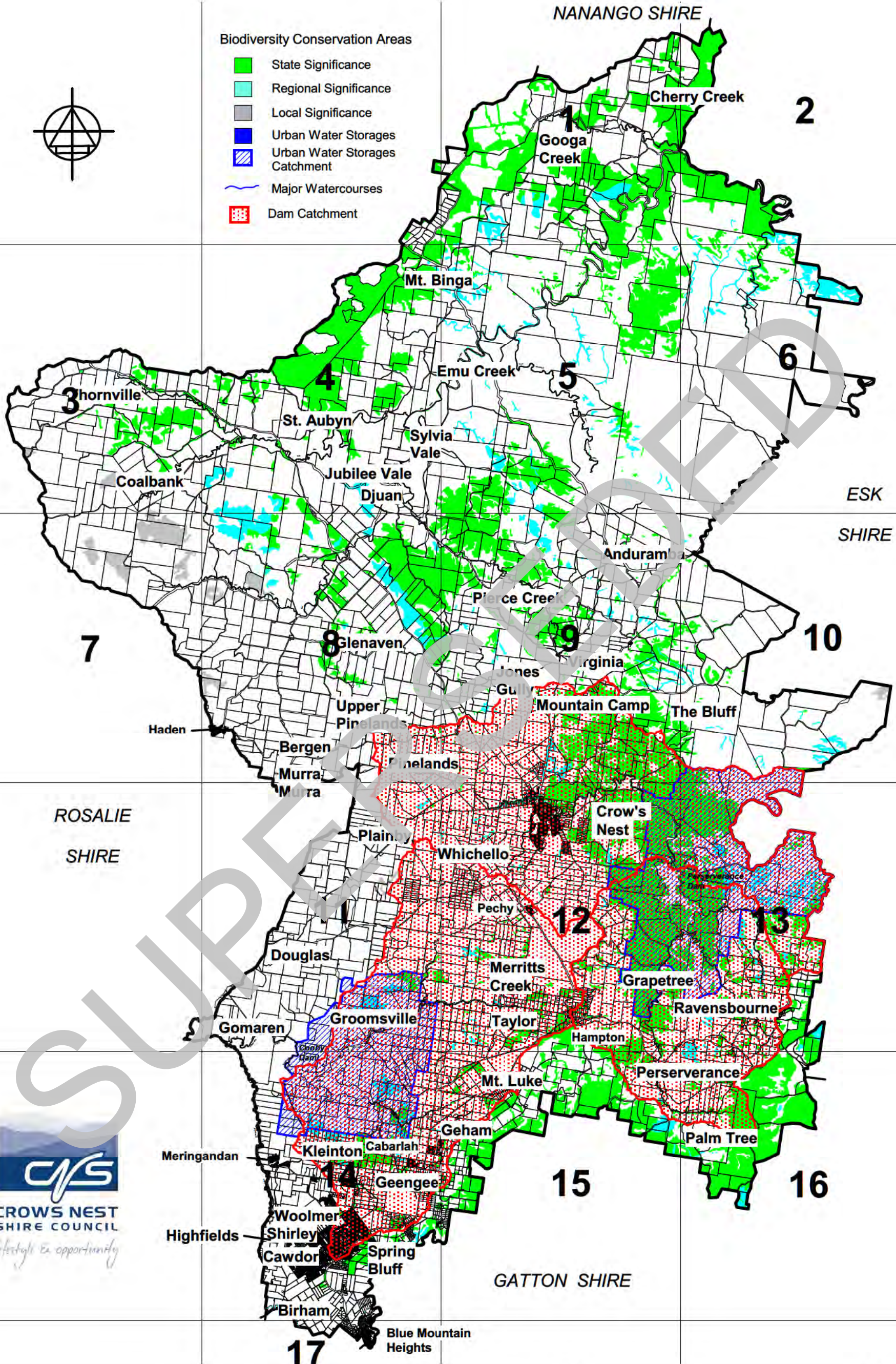
Date of Effect: 30 May 2007

05/07




Biodiversity Conservation Areas

- State Significance
- Regional Significance
- Local Significance
- Urban Water Storages
- Urban Water Storages Catchment
- Major Watercourses
- Dam Catchment



**CROWS NEST SHIRE
BIODIVERSITY, WATER
COURSE & WATER CATCHMENT
MAPPING INDEX**

Base Map by Department of Geographic Information, Queensland.



**CROWS NEST SHIRE
PLANNING SCHEME**

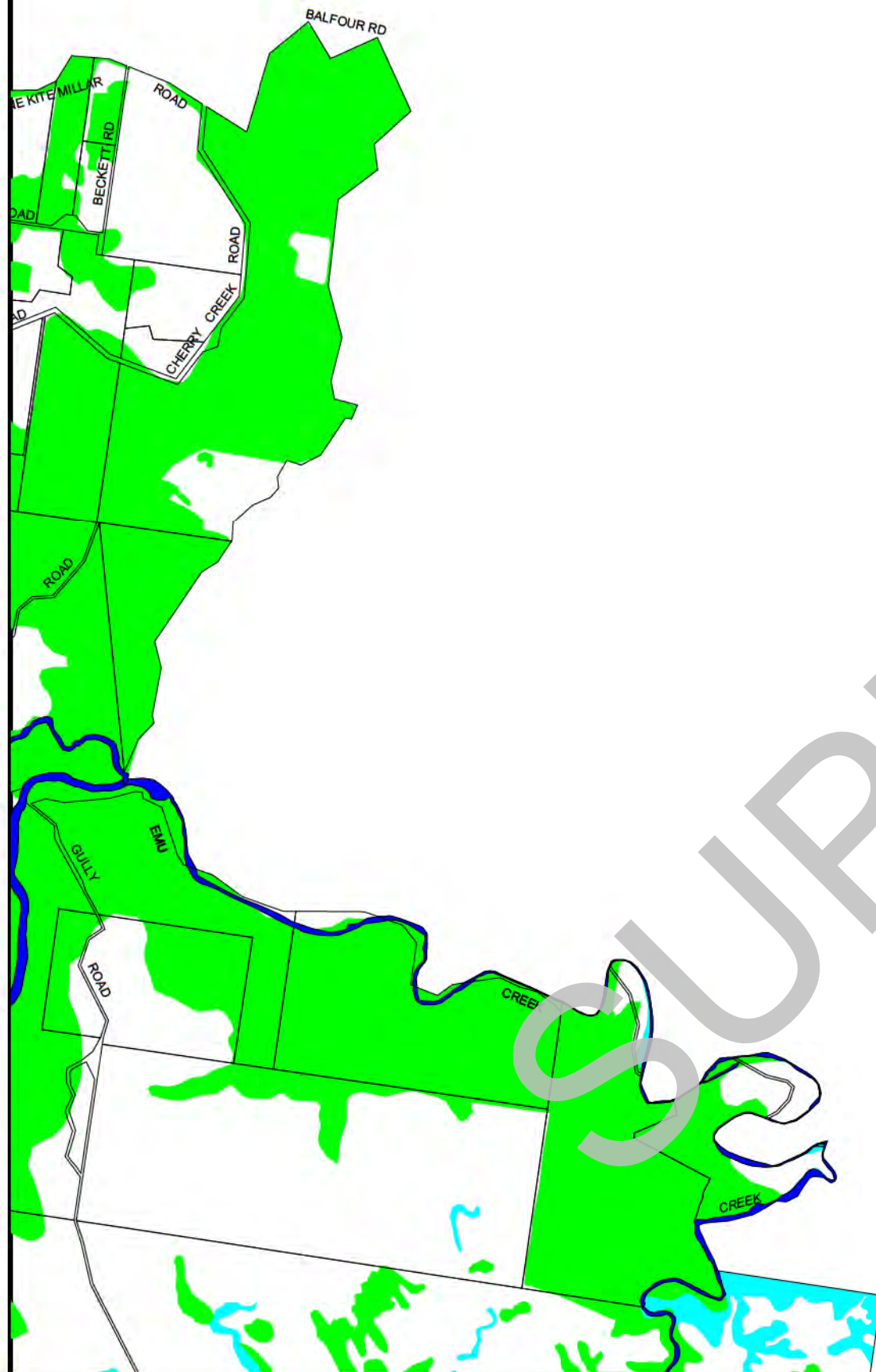
Date of Effect: 30 May 2007

KEY PLAN

ADM099

05/07

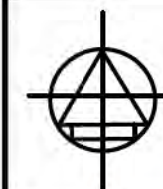
CROWS NEST SHIRE BIODIVERSITY, WATER CATCHMENT AND WATER COURSE MAPS




Biodiversity Conservation Areas

- State Significance
- Regional Significance
- Local Significance
- Urban Water Storages
- Urban Water Storages Catchment
- Major Watercourses
- Dam Catchment

**FOR DISPLAY
PURPOSES
ONLY**



Base Map by Department of Geographic Information, Queensland.



CROWS NEST SHIRE COUNCIL
PLANNING SCHEME

Date of Effect: 30 May 2007

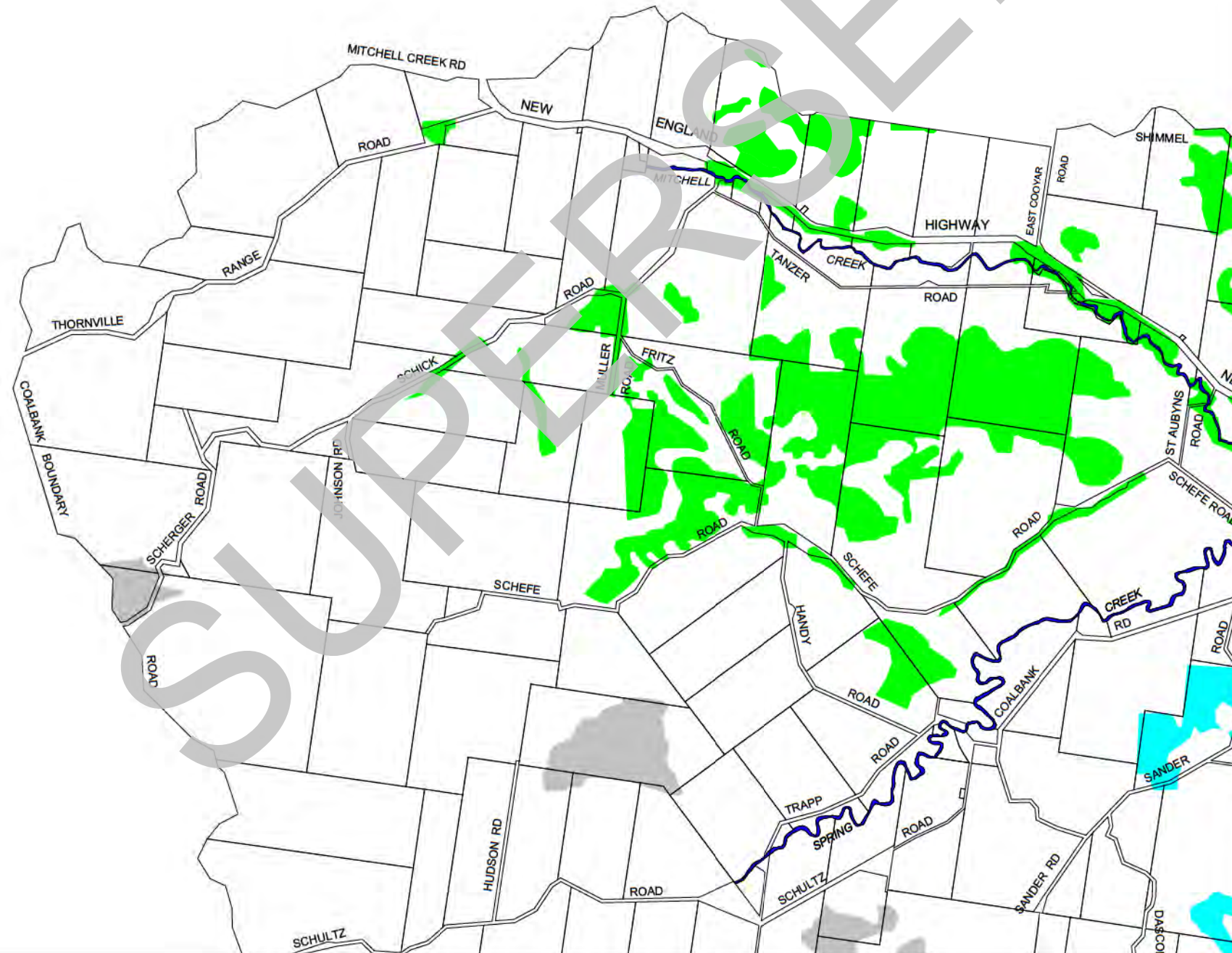
MAP No.

2

ADM099

05/07

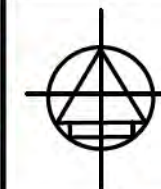
CROWS NEST SHIRE BIODIVERSITY, WATER CATCHMENT AND WATER COURSE MAPS



Biodiversity Conservation Areas

- State Significance
- Regional Significance
- Local Significance
- Urban Water Storages
- Urban Water Storages Catchment
- Major Watercourses
- Dam Catchment

**FOR DISPLAY
PURPOSES
ONLY**



Base Map by Department of Geographic Information, Queensland.



**CROWS NEST SHIRE COUNCIL
PLANNING SCHEME**

MAP No.

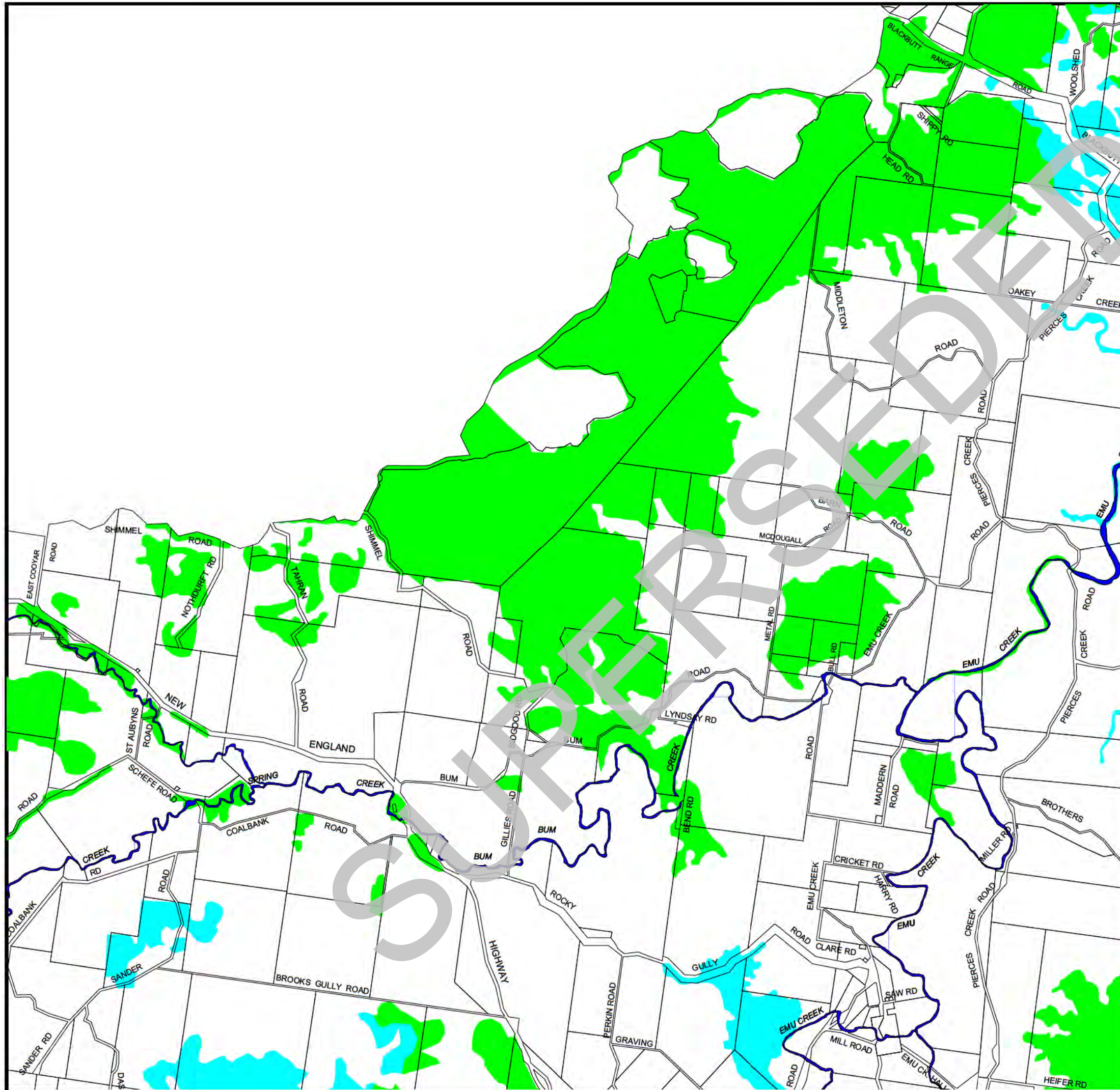
3

ADM099

Date of Effect: **30 May 2007**

05/07

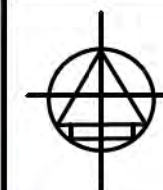
CROWS NEST SHIRE BIODIVERSITY, WATER CATCHMENT AND WATER COURSE MAPS



Biodiversity Conservation Areas

- State Significance
- Regional Significance
- Local Significance
- Urban Water Storages
- Urban Water Storages Catchment
- Major Watercourses
- Dam Catchment

**FOR DISPLAY
PURPOSES
ONLY**



Base Map by Department of Geographic Information, Queensland.

0 1000 2000m

CROWS NEST SHIRE COUNCIL
PLANNING SCHEME

MAP No.

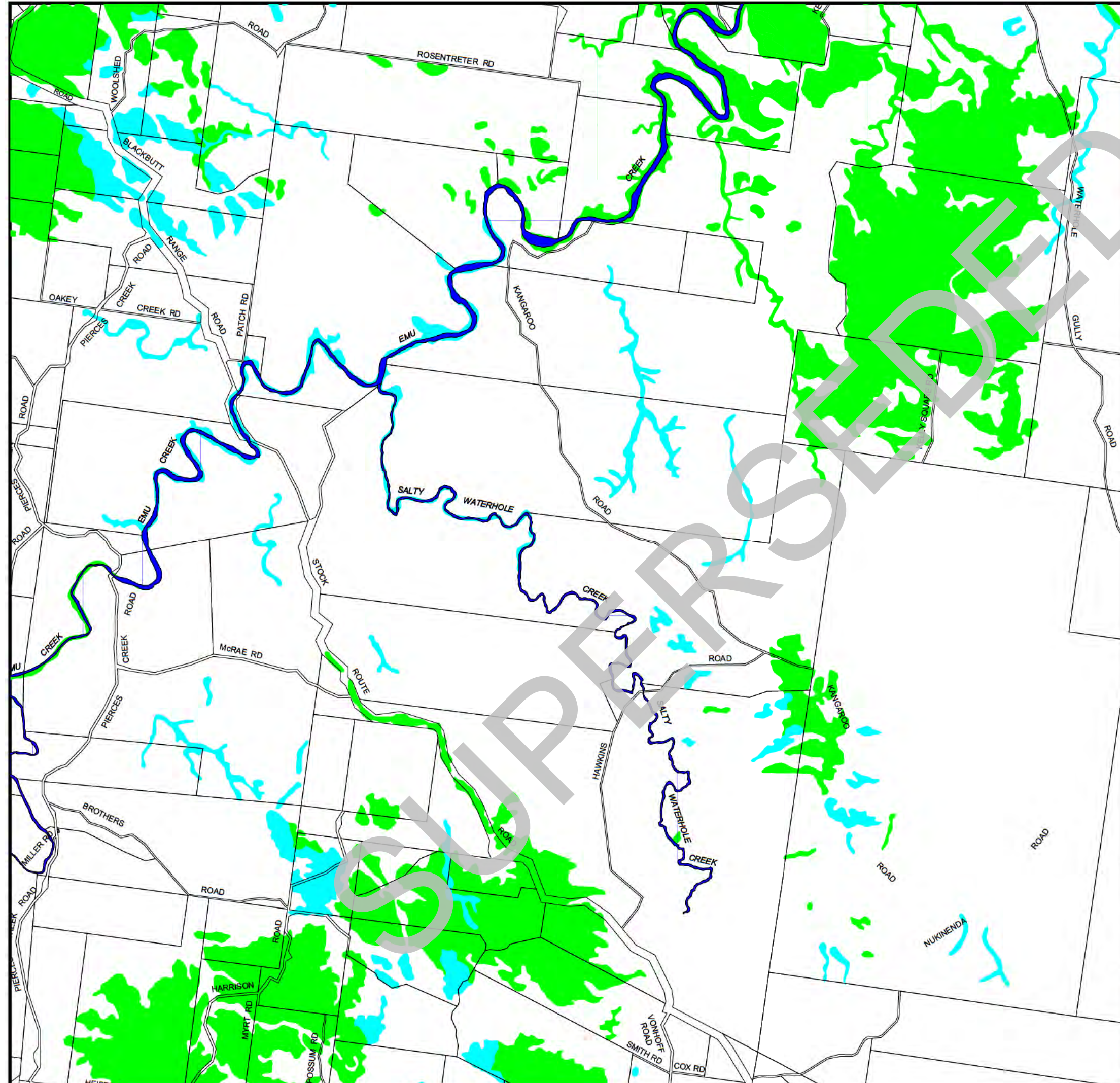
4

ADM099

Date of Effect: 30 May 2007

05/07

CROWS NEST SHIRE BIODIVERSITY, WATER CATCHMENT AND WATER COURSE MAPS



- Biodiversity Conservation Areas**
- State Significance
 - Regional Significance
 - Local Significance
 - Urban Water Storages
 - Urban Water Storages Catchment
 - Major Watercourses
 - Dam Catchment

**FOR DISPLAY
PURPOSES
ONLY**

Base Map by Department of Geographic Information, Queensland.

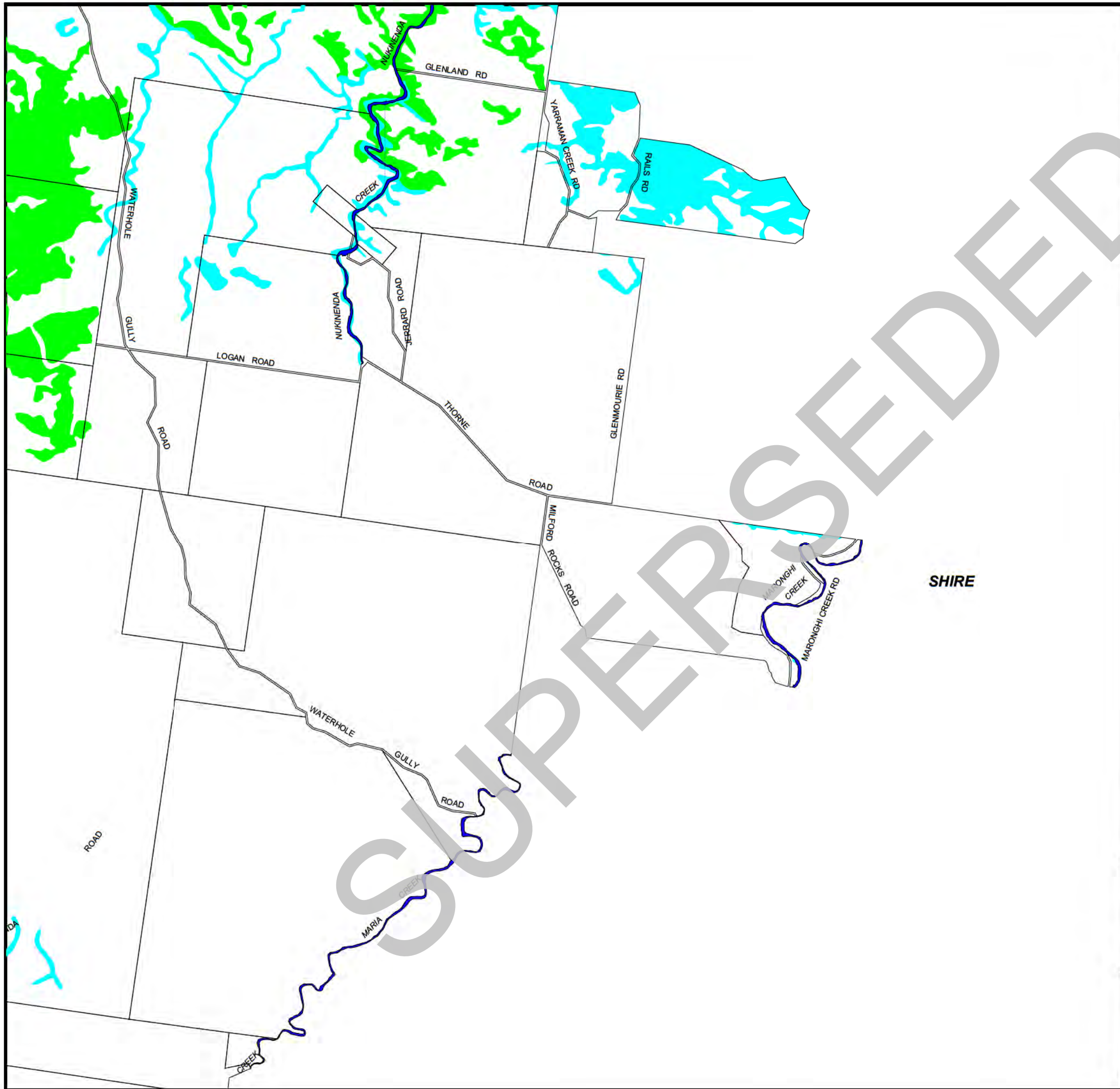
**CROWS NEST SHIRE COUNCIL
PLANNING SCHEME**

MAP No.
5

Date of Effect: **30 May 2007**

ADM099

05/07



CROWS NEST SHIRE BIODIVERSITY, WATER CATCHMENT AND WATER COURSE MAPS


- Biodiversity Conservation Areas**
- State Significance
 - Regional Significance
 - Local Significance
 - Urban Water Storages
 - Urban Water Storages Catchment
 - ~ Major Watercourses
 - Dam Catchment

SHIRE

**FOR DISPLAY
PURPOSES
ONLY**



Base Map by Department of Geographic Information, Queensland.



CROWS NEST SHIRE COUNCIL
PLANNING SCHEME

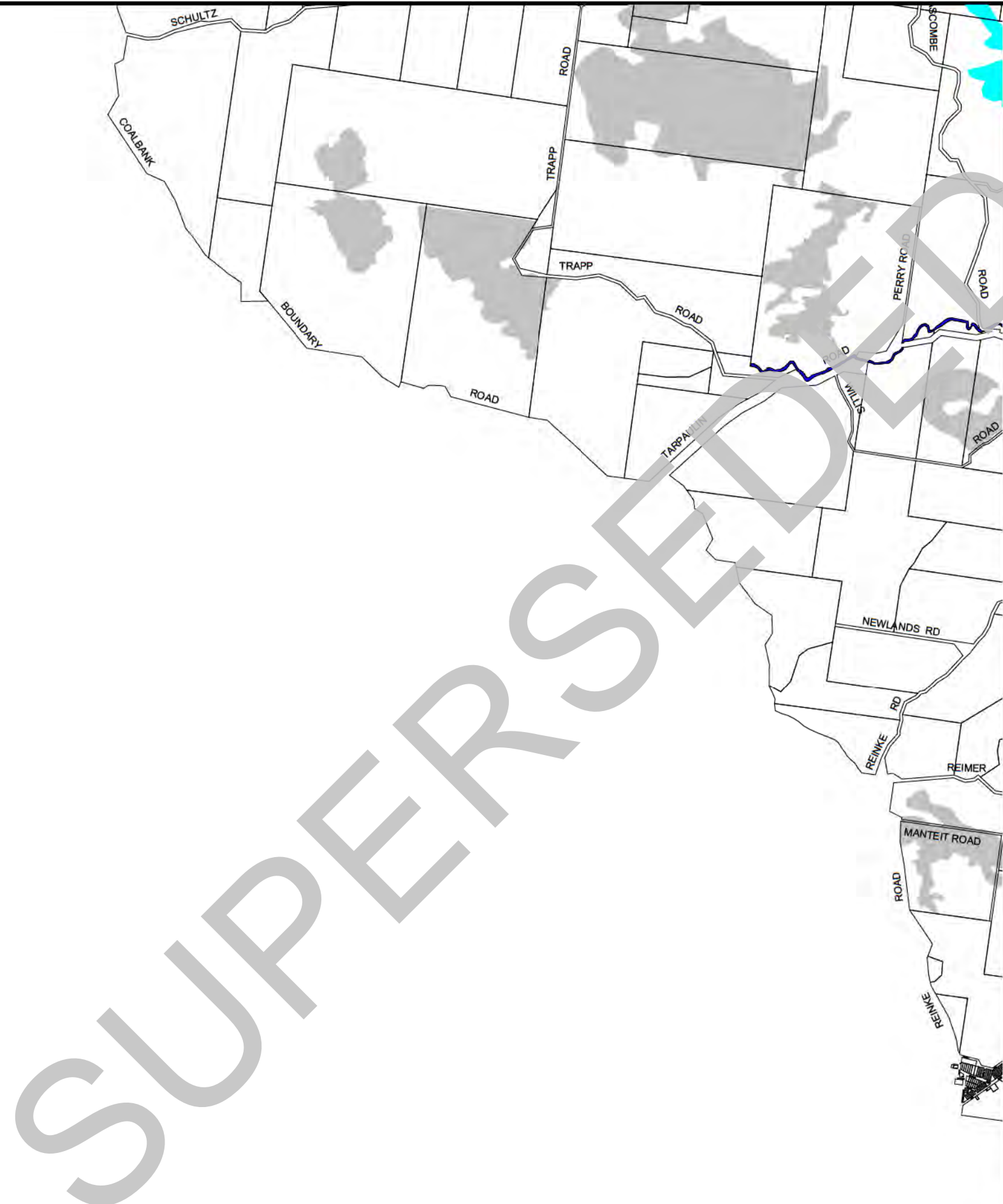
MAP No.
6

Date of Effect: **30 May 2007**

ADM099

05/07

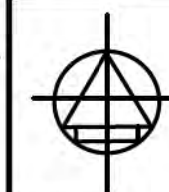
CROWS NEST SHIRE BIODIVERSITY, WATER CATCHMENT AND WATER COURSE MAPS




Biodiversity Conservation Areas

- State Significance
- Regional Significance
- Local Significance
- Urban Water Storages
- Urban Water Storages Catchment
- Major Watercourses
- Dam Catchment

**FOR DISPLAY
PURPOSES
ONLY**



Base Map by Department of Geographic Information, Queensland.



CROWS NEST SHIRE COUNCIL
PLANNING SCHEME

MAP No.

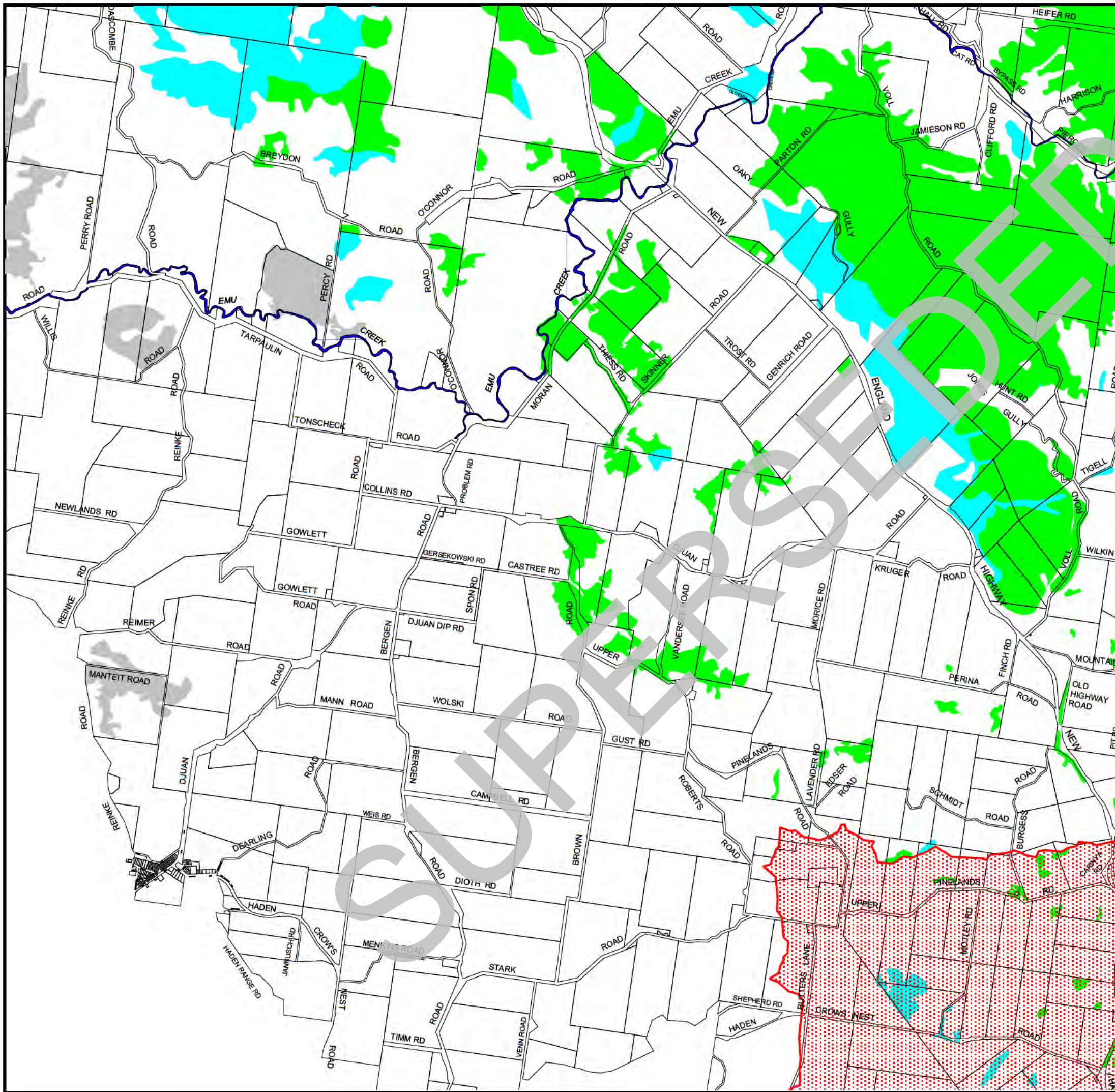
7

ADM099

Date of Effect: 30 May 2007

05/07

CROWS NEST SHIRE BIODIVERSITY, WATER CATCHMENT AND WATER COURSE MAPS




Biodiversity Conservation Areas

- State Significance
- Regional Significance
- Local Significance
- Urban Water Storages
- Urban Water Storages Catchment
- Major Watercourses
- Dam Catchment

**FOR DISPLAY
PURPOSES
ONLY**



Base Map by Department of Geographic Information, Queensland.



**CROWS NEST SHIRE COUNCIL
PLANNING SCHEME**

MAP No.

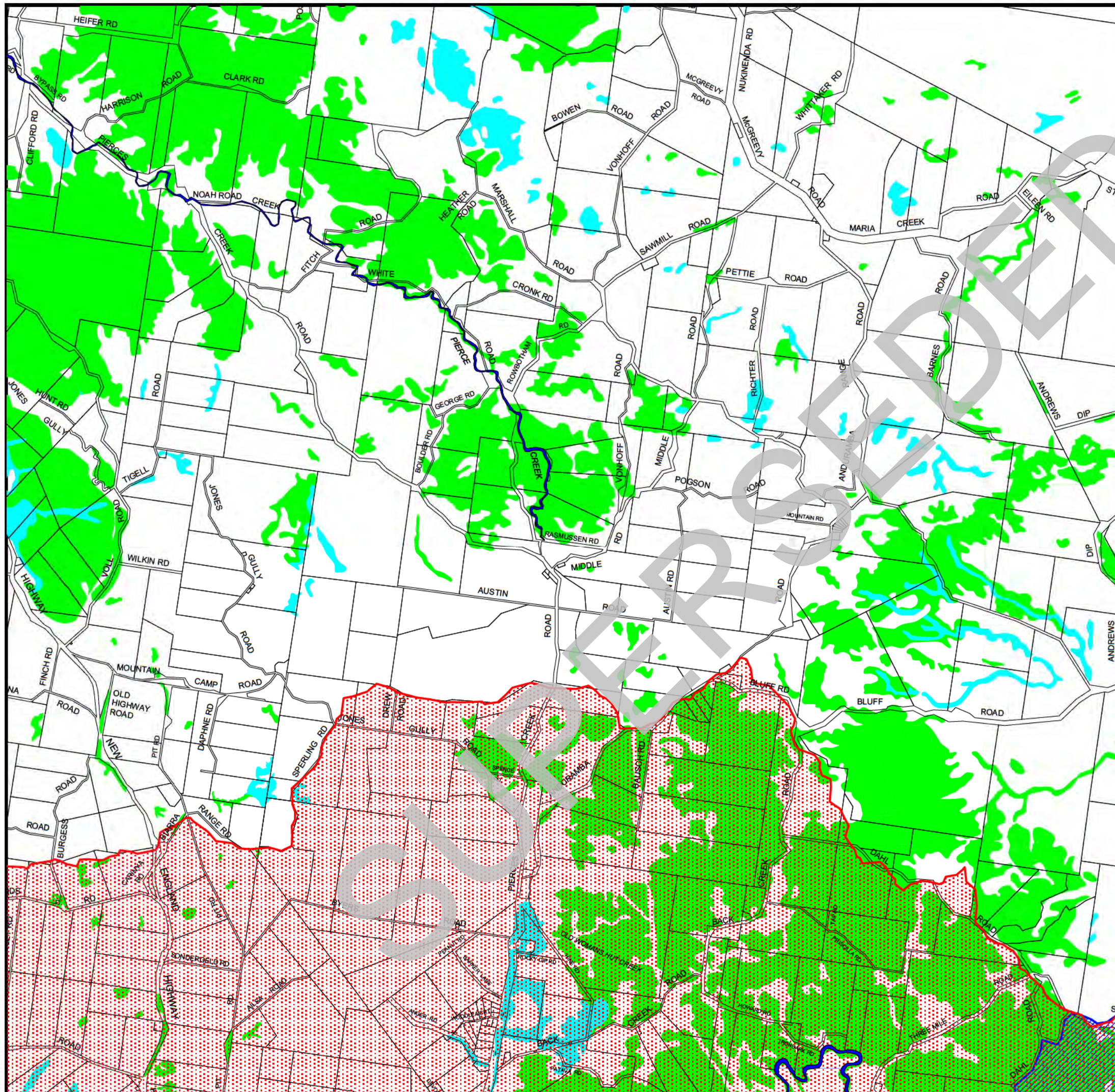
8

ADM099

Date of Effect: **30 May 2007**

05/07

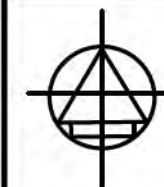
CROWS NEST SHIRE BIODIVERSITY, WATER CATCHMENT AND WATER COURSE MAPS



Biodiversity Conservation Areas

- State Significance
- Regional Significance
- Local Significance
- Urban Water Storages
- Urban Water Storages Catchment
- Major Watercourses
- Dam Catchment

**FOR DISPLAY
PURPOSES
ONLY**



Base Map by Department of Geographic Information, Queensland.



CROWS NEST SHIRE COUNCIL
PLANNING SCHEME

MAP No.

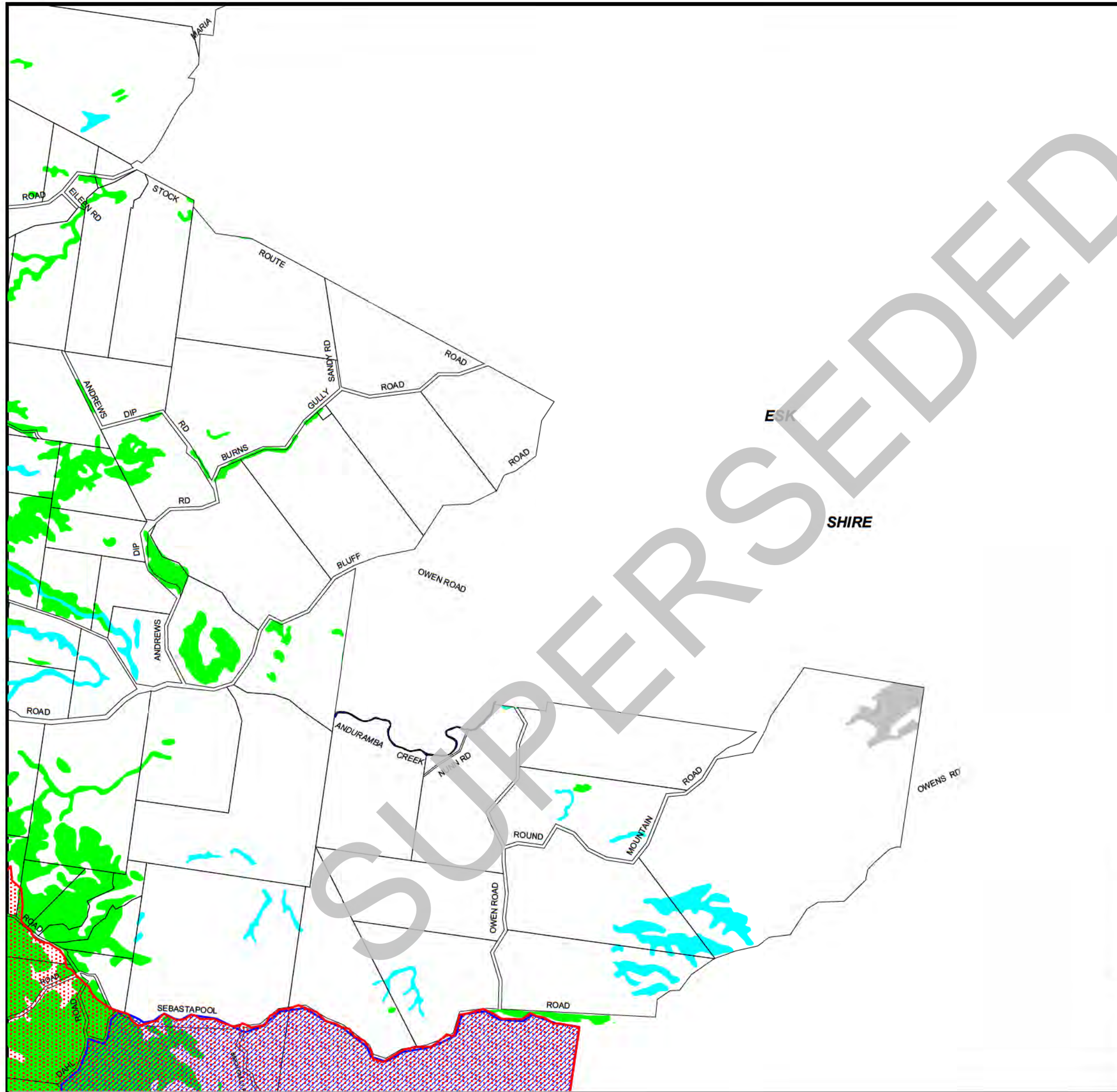
9

ADM099

Date of Effect: 30 May 2007

05/07

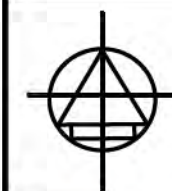
CROWS NEST SHIRE BIODIVERSITY, WATER CATCHMENT AND WATER COURSE MAPS




Biodiversity Conservation Areas

- State Significance
- Regional Significance
- Local Significance
- Urban Water Storages
- Urban Water Storages Catchment
- Major Watercourses
- Dam Catchment

**FOR DISPLAY
PURPOSES
ONLY**



Base Map by Department of Geographic Information, Queensland.



CROWS NEST SHIRE COUNCIL
PLANNING SCHEME

MAP No.

10

ADM099

Date of Effect: 30 May 2007

05/07

CROWS NEST SHIRE BIODIVERSITY, WATER CATCHMENT AND WATER COURSE MAPS


Biodiversity Conservation Areas

- State Significance
- Regional Significance
- Local Significance
- Urban Water Storages
- Urban Water Storages Catchment
- Major Watercourses
- Dam Catchment

**FOR DISPLAY
PURPOSES
ONLY**



Base Map by Department of Geographic Information, Queensland.



CROWS NEST SHIRE COUNCIL
PLANNING SCHEME

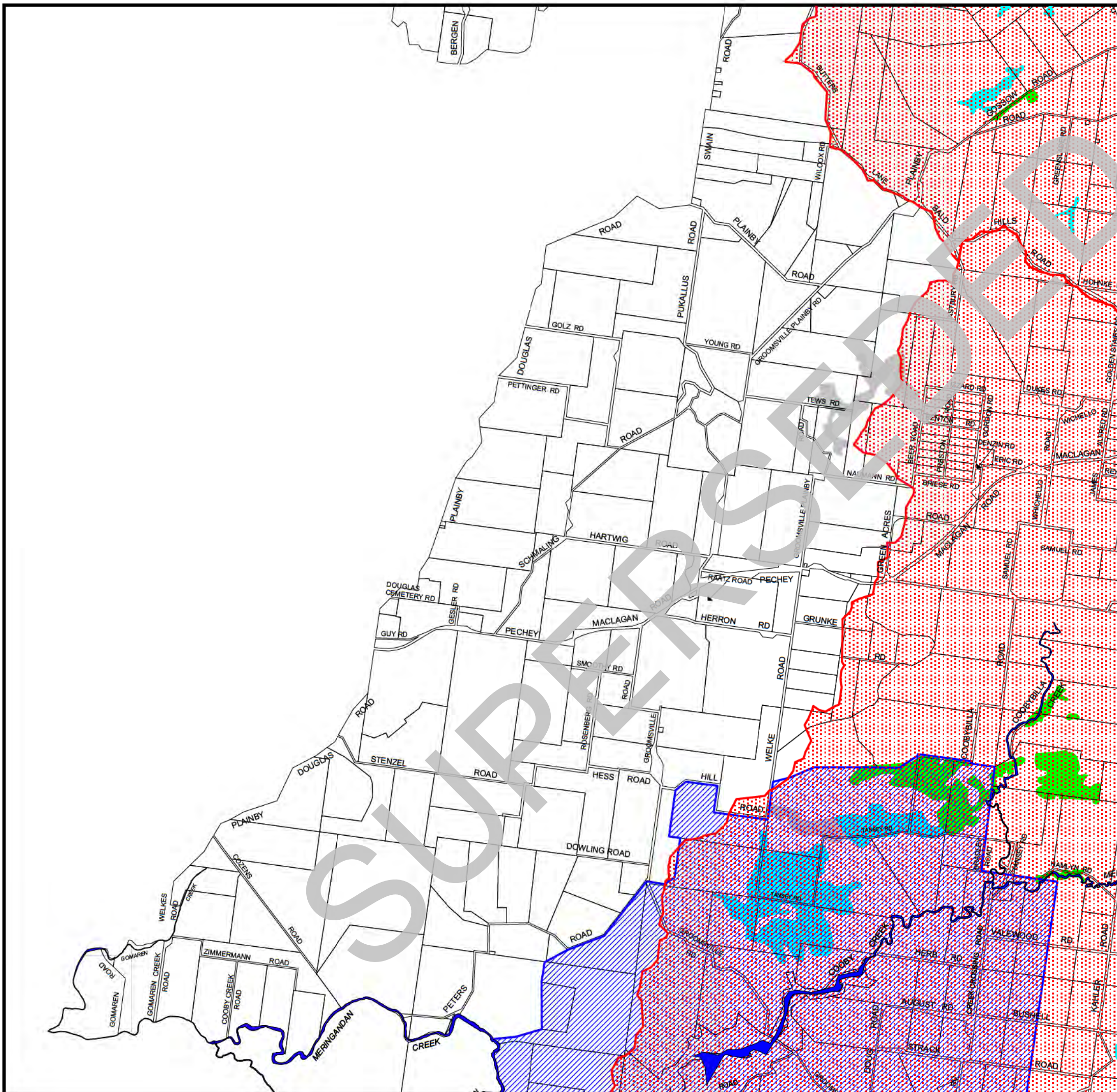
MAP No.

11

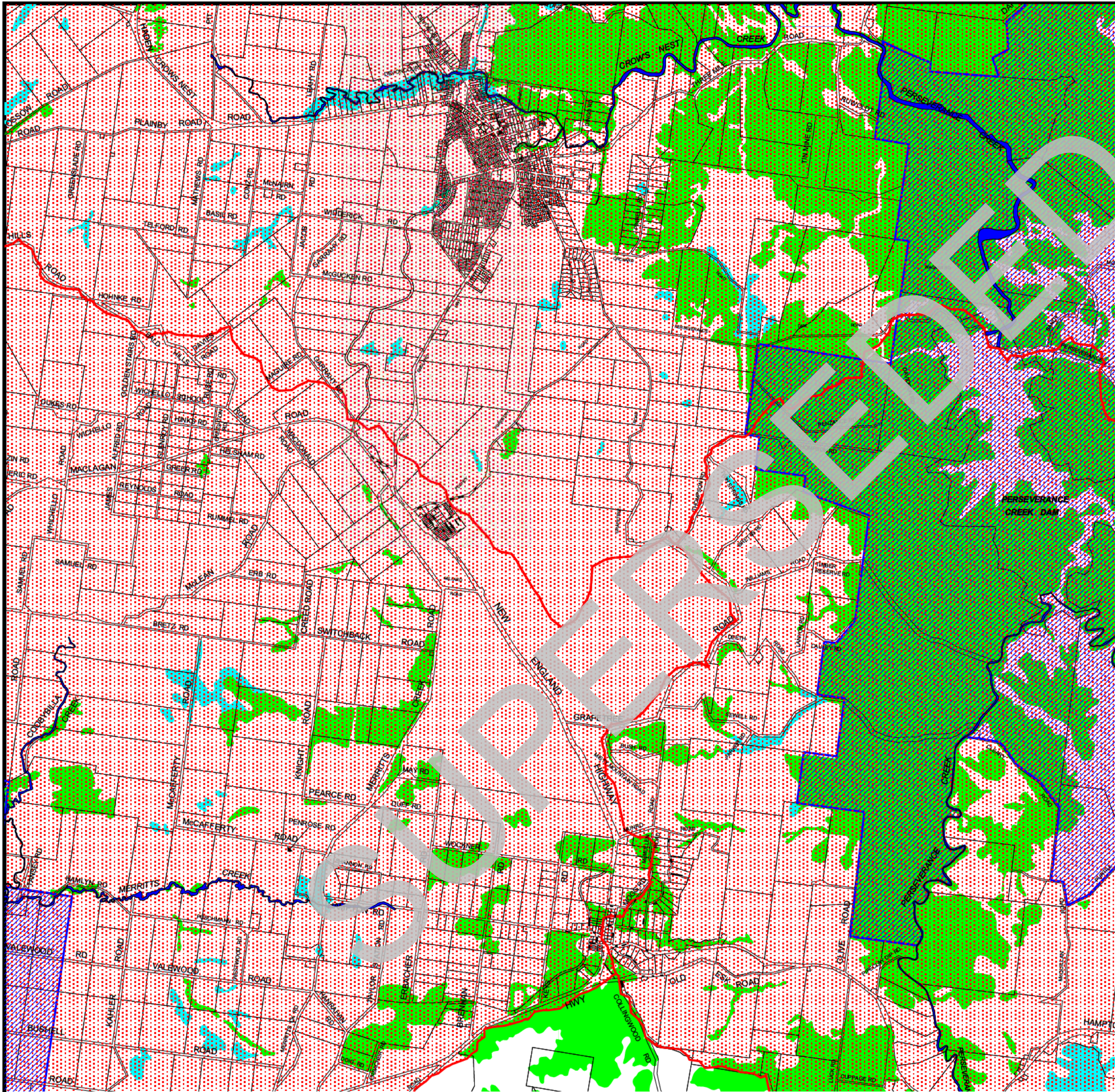
ADM099

Date of Effect: 30 May 2007

05/07



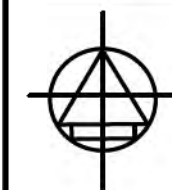
CROWS NEST SHIRE BIODIVERSITY, WATER CATCHMENT AND WATER COURSE MAPS




Biodiversity Conservation Areas

- State Significance
- Regional Significance
- Local Significance
- Urban Water Storages
- Urban Water Storages Catchment
- Major Watercourses
- Dam Catchment

**FOR DISPLAY
PURPOSES
ONLY**



Base Map by Department of Geographic Information, Queensland.



CROWS NEST SHIRE COUNCIL
PLANNING SCHEME

Date of Effect: 30 May 2007

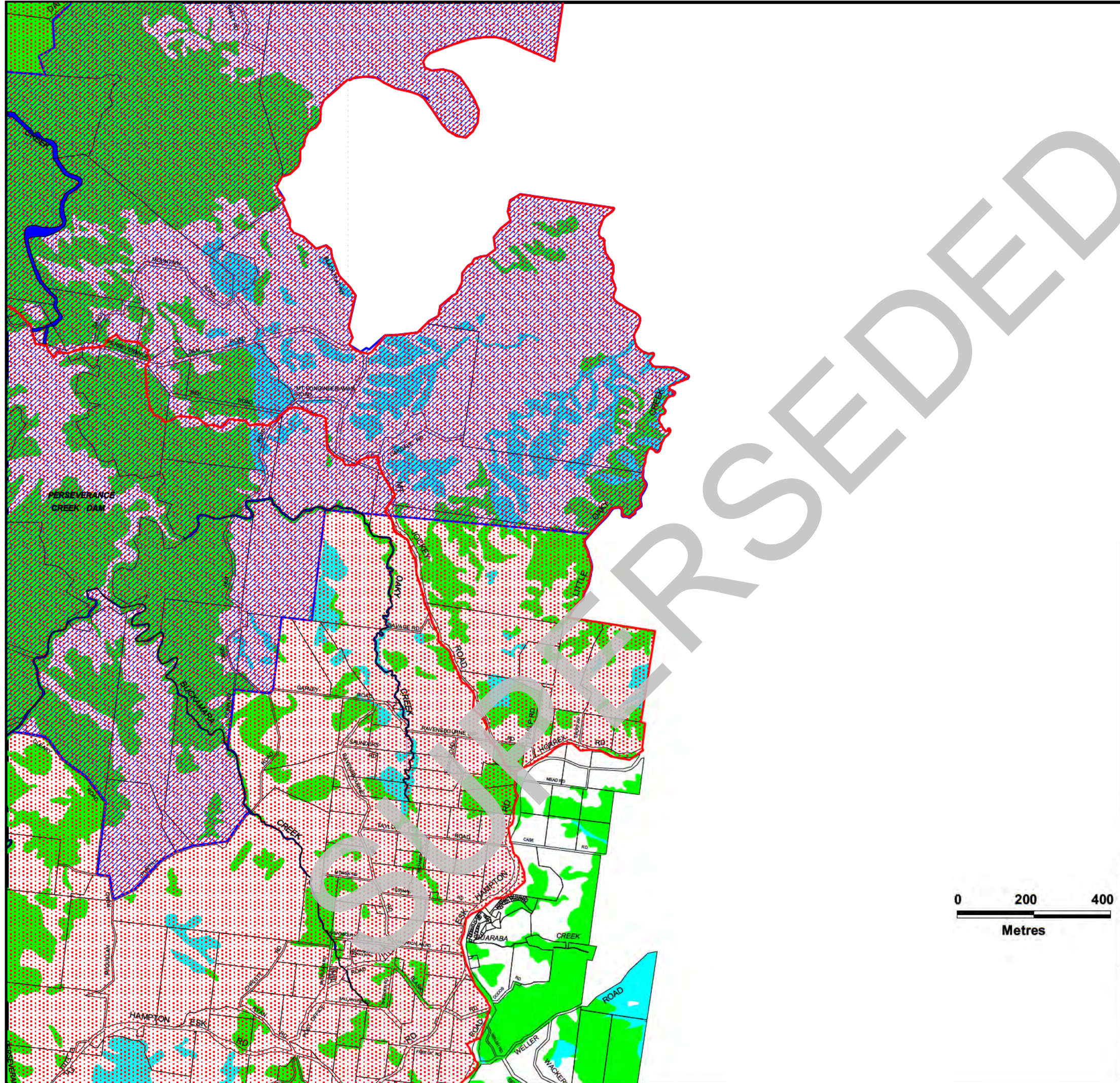
MAP No.

12

ADM099

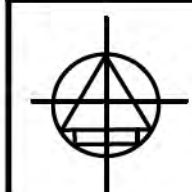
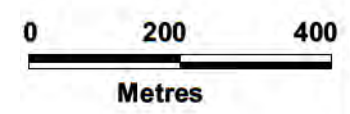
05/07

CROWS NEST SHIRE BIODIVERSITY, WATER CATCHMENT AND WATER COURSE MAPS




- Biodiversity Conservation Areas**
- State Significance
 - Regional Significance
 - Local Significance
 - Urban Water Storages
 - Urban Water Storages Catchment
 - Major Watercourses
 - Dam Catchment

**FOR DISPLAY
PURPOSES
ONLY**

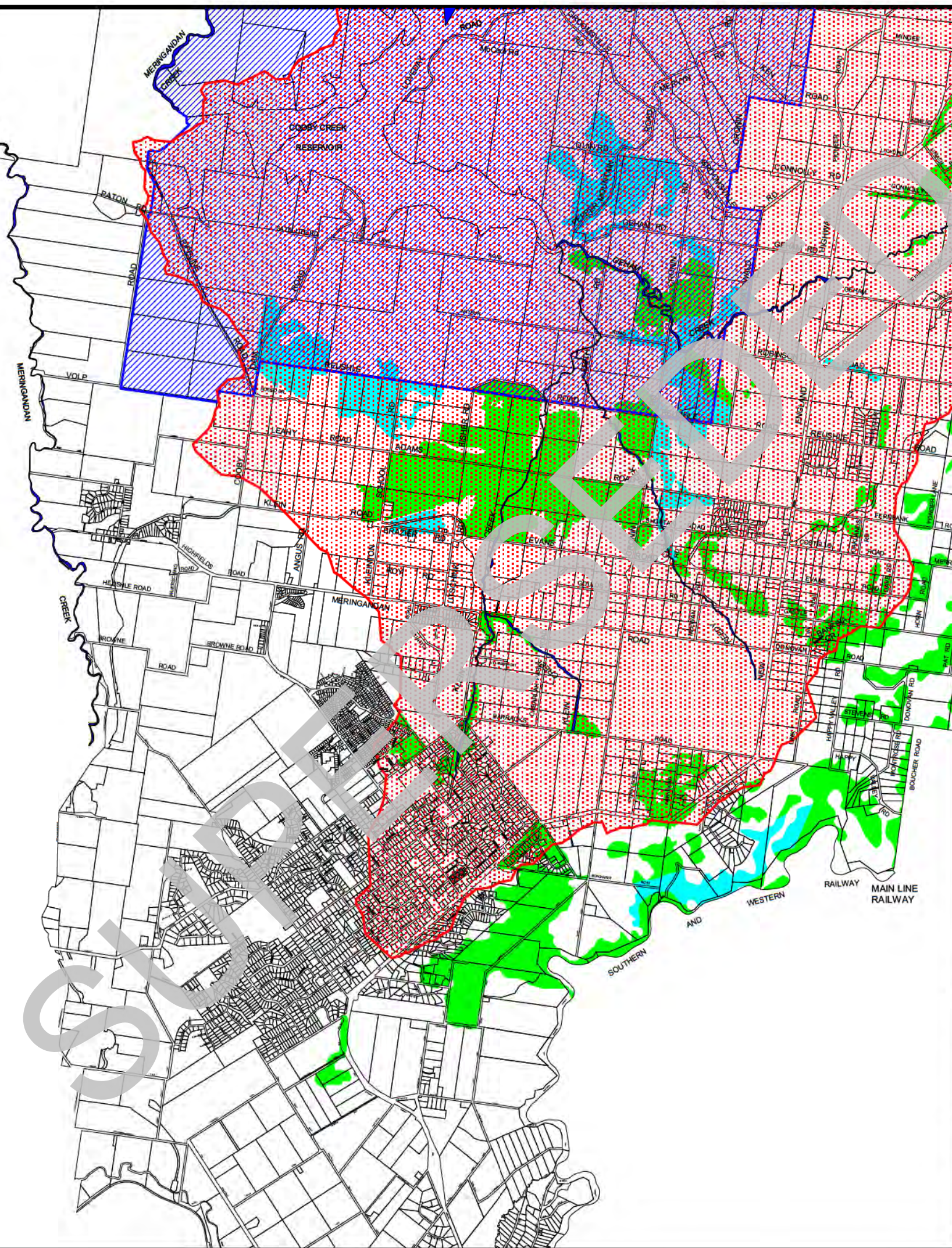


Base Map by Department of Geographic Information, Queensland.



CROWS NEST SHIRE COUNCIL PLANNING SCHEME	MAP No. 13
	ADM099
	05/07
Date of Effect: 30 May 2007	

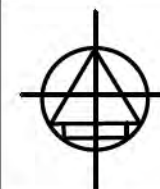
CROWS NEST SHIRE BIODIVERSITY, WATER CATCHMENT AND WATER COURSE MAPS




Biodiversity Conservation Areas

- State Significance
- Regional Significance
- Local Significance
- Urban Water Storages
- Urban Water Storages Catchment
- Major Watercourses
- Dam Catchment

**FOR DISPLAY
PURPOSES
ONLY**



Base Map by Department of Geographic Information, Queensland.



CROWS NEST SHIRE COUNCIL
PLANNING SCHEME

MAP No.

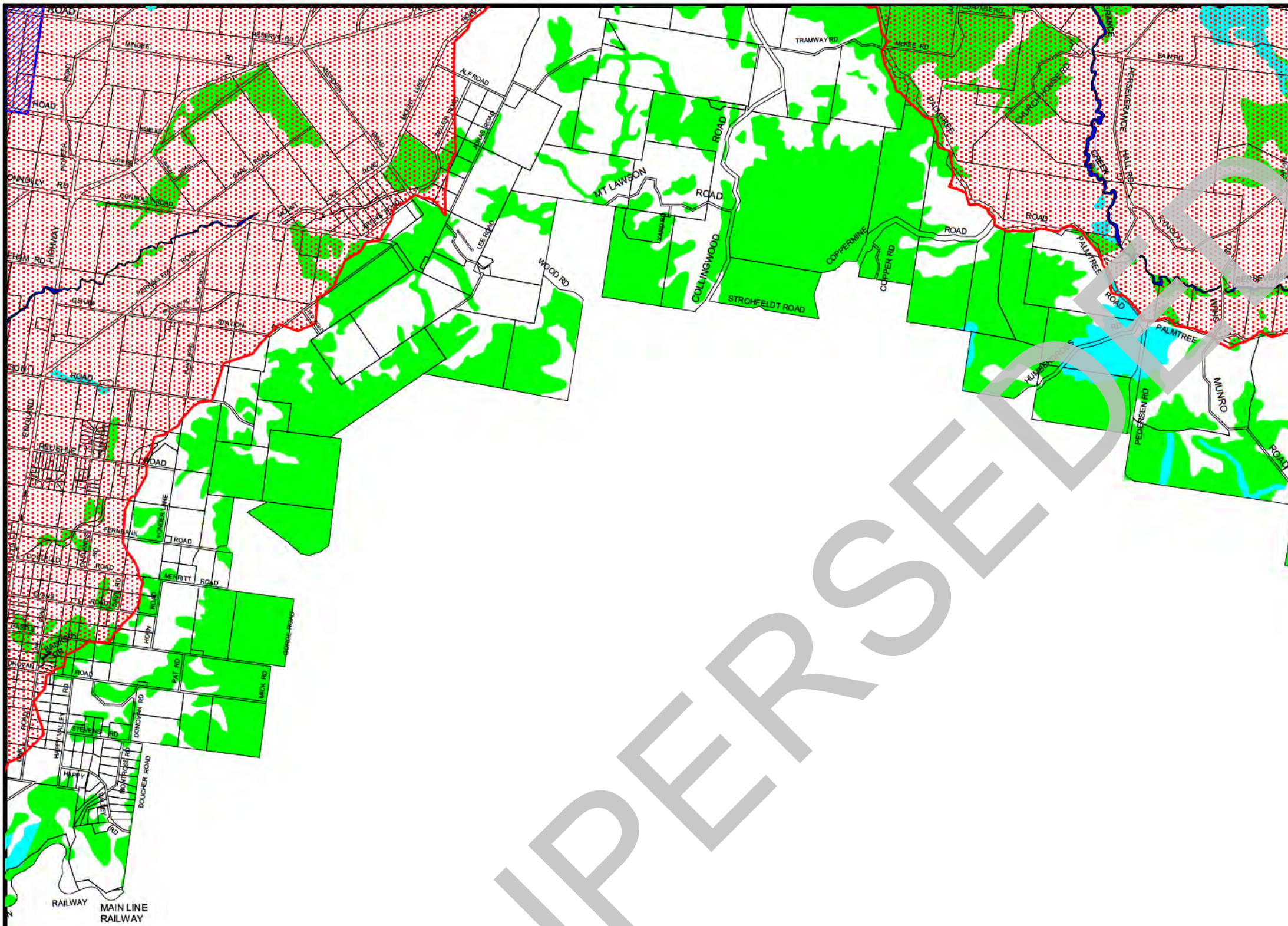
14

ADM099

Date of Effect: 30 May 2007

05/07

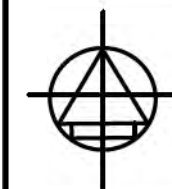
CROWS NEST SHIRE BIODIVERSITY, WATER CATCHMENT AND WATER COURSE MAPS




Biodiversity Conservation Areas

- State Significance
- Regional Significance
- Local Significance
- Urban Water Storages
- Urban Water Storages Catchment
- Major Watercourses
- Dam Catchment

**FOR DISPLAY
PURPOSES
ONLY**



Base Map by Department of Geographic Information, Queensland.



CROWS NEST SHIRE COUNCIL
PLANNING SCHEME

MAP No.

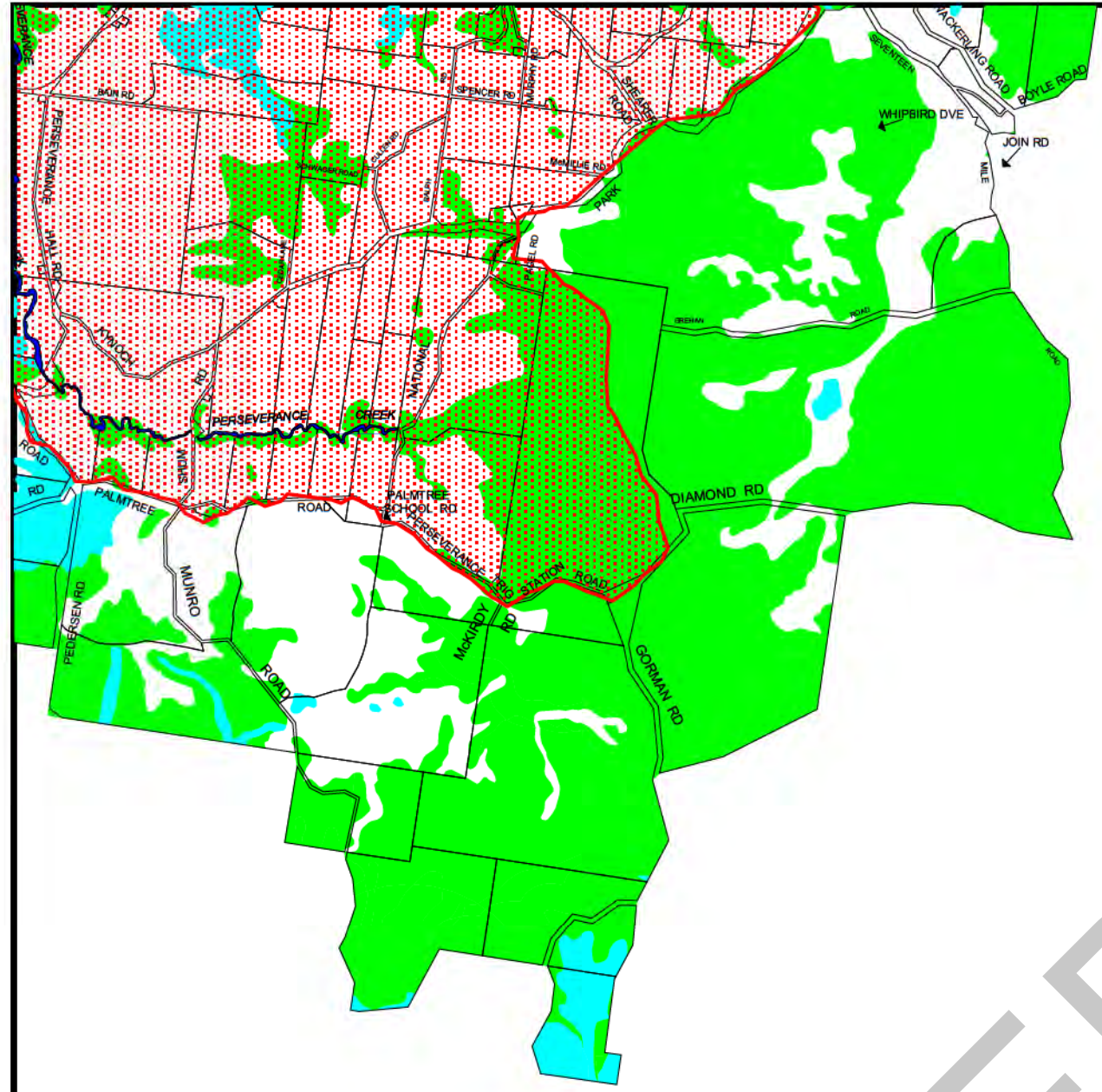
15

ADM099

Date of Effect: 30 May 2007

05/07

CROWS NEST SHIRE BIODIVERSITY, WATER CATCHMENT AND WATER COURSE MAPS




- Biodiversity Conservation Areas**
- State Significance
 - Regional Significance
 - Local Significance
 - Urban Water Storages
 - Urban Water Storages Catchment
 - Major Watercourses
 - Dam Catchment

SUPERSEDED

**FOR DISPLAY
PURPOSES
ONLY**



Base Map by Department of Geographic Information, Queensland.



CROWS NEST SHIRE COUNCIL PLANNING SCHEME	MAP No. 16
Date of Effect: 30 May 2007	ADM099
	05/07

CROWS NEST SHIRE BIODIVERSITY, WATER CATCHMENT AND WATER COURSE MAPS




Biodiversity Conservation Areas

- State Significance
- Regional Significance
- Local Significance
- Urban Water Storages
- ▨ Urban Water Storages Catchment
- ~ Major Watercourses
- Dam Catchment

**FOR DISPLAY
PURPOSES
ONLY**



Base Map by Department of Geographic Information, Queensland.



CROWS NEST SHIRE COUNCIL
PLANNING SCHEME

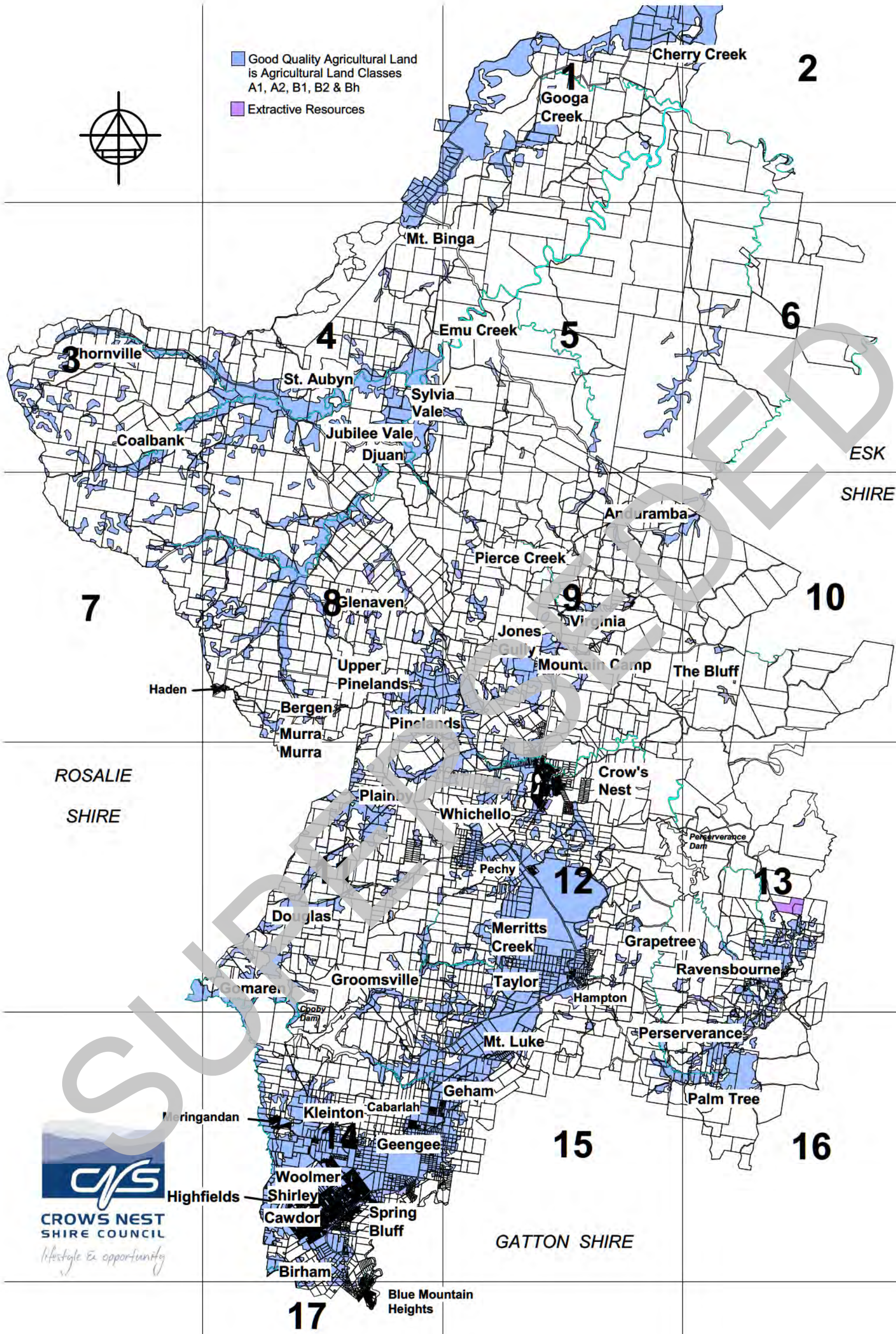
MAP No.

17

ADM099

Date of Effect: 30 May 2007

05/07



**CROWS NEST SHIRE
GOOD QUALITY
AGRICULTURAL LAND
INDEX**

Base Map by Department of Geographic Information, Queensland.

**CROWS NEST SHIRE
PLANNING SCHEME**

Date of Effect: 30 May 2007

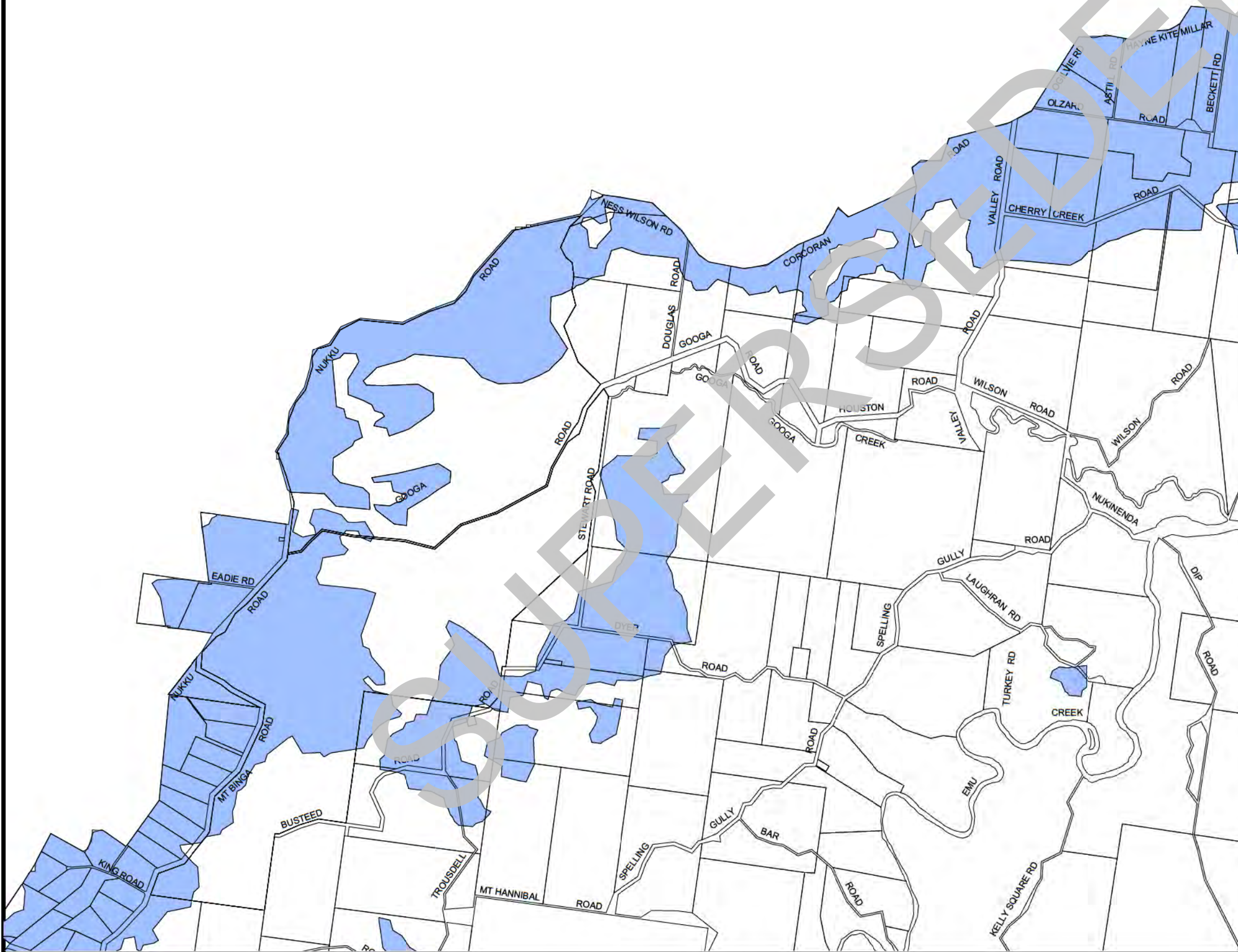
KEY PLAN

ADM099

05/07

CROWS NEST SHIRE GOOD QUALITY AGRICULTURAL LAND AND EXTRACTIVE RESOURCES MAPS


- Good Quality Agricultural Land is Agricultural Land Classes A1, A2, B1, B2 & Bh
- Extractive Resources



**FOR DISPLAY
PURPOSES
ONLY**



Base Map by Department of Geographic Information, Queensland.



CROWS NEST SHIRE COUNCIL
PLANNING SCHEME

MAP No.
1

Date of Effect: **30 May 2007**

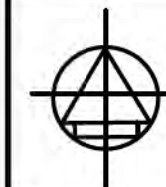
ADM099

05/07

**CROWS NEST SHIRE
GOOD QUALITY
AGRICULTURAL LAND
AND EXTRACTIVE
RESOURCES MAPS**

- Good Quality Agricultural Land is Agricultural Land Classes A1, A2, B1, B2 & Bh
- Extractive Resources

**FOR DISPLAY
PURPOSES
ONLY**



Base Map by Department of Geographic Information, Queensland.

0 1000 2000m

**CROWS NEST SHIRE COUNCIL
PLANNING SCHEME**

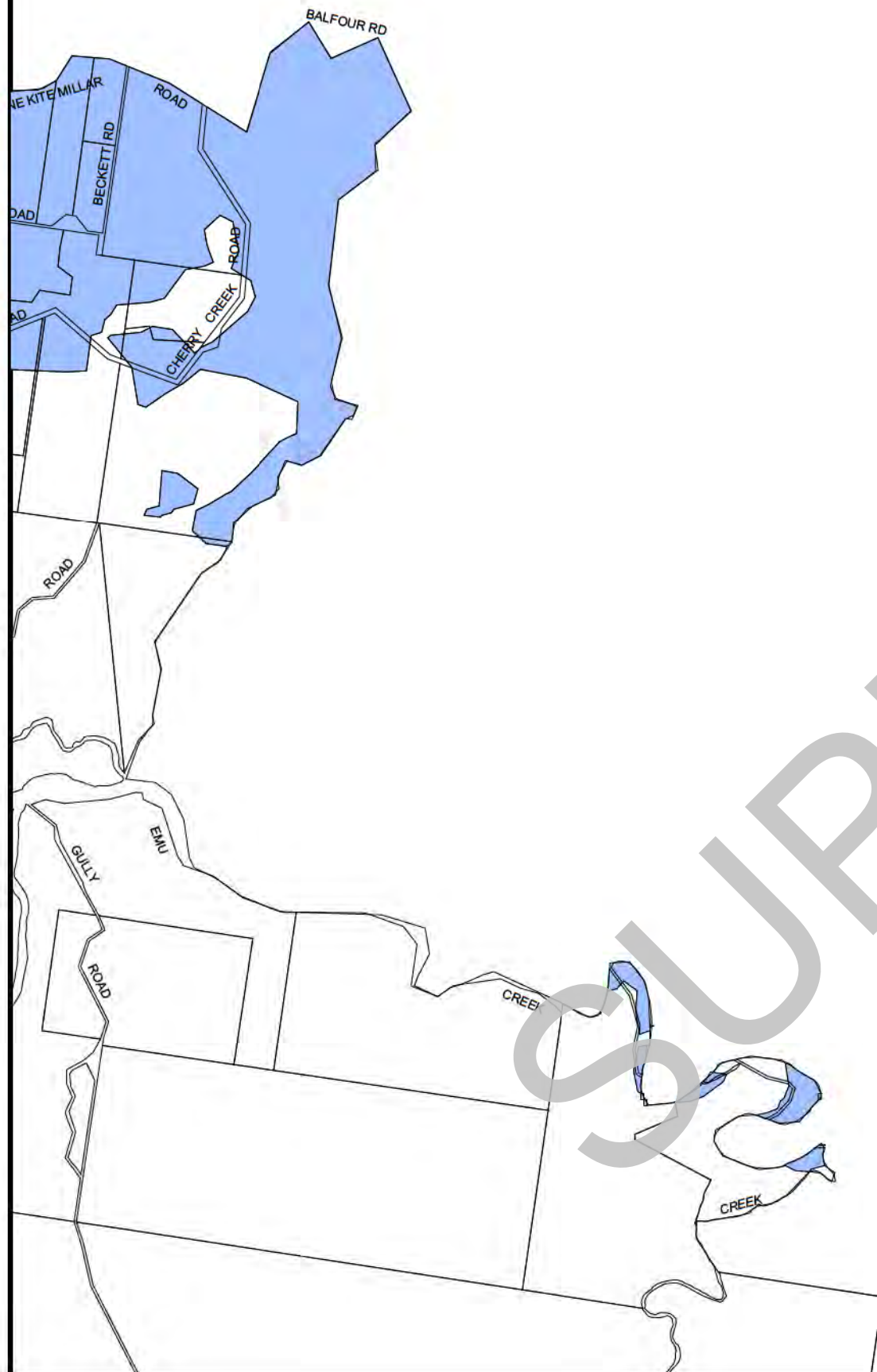
MAP No.

2

ADM099

Date of Effect: **30 May 2007**

05/07



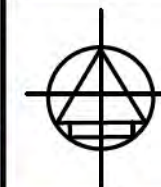
SUPERSEDED

**CROWS NEST SHIRE
GOOD QUALITY
AGRICULTURAL LAND
AND EXTRACTIVE
RESOURCES MAPS**

- Good Quality Agricultural Land
is Agricultural Land Classes
A1, A2, B1, B2 & Bh
- Extractive Resources



**FOR DISPLAY
PURPOSES
ONLY**



Base Map by Department of Geographic Information, Queensland.



**CROWS NEST SHIRE COUNCIL
PLANNING SCHEME**

MAP No.

3

ADM099

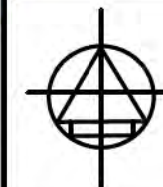
Date of Effect: **30 May 2007**

05/07


CROWS NEST SHIRE GOOD QUALITY AGRICULTURAL LAND AND EXTRACTIVE RESOURCES MAPS

- Good Quality Agricultural Land
is Agricultural Land Classes
A1, A2, B1, B2 & B_h
- Extractive Resources

**FOR DISPLAY
PURPOSES
ONLY**



Base Map by Department of Geographic
Information, Queensland.



CROWS NEST SHIRE COUNCIL
PLANNING SCHEME

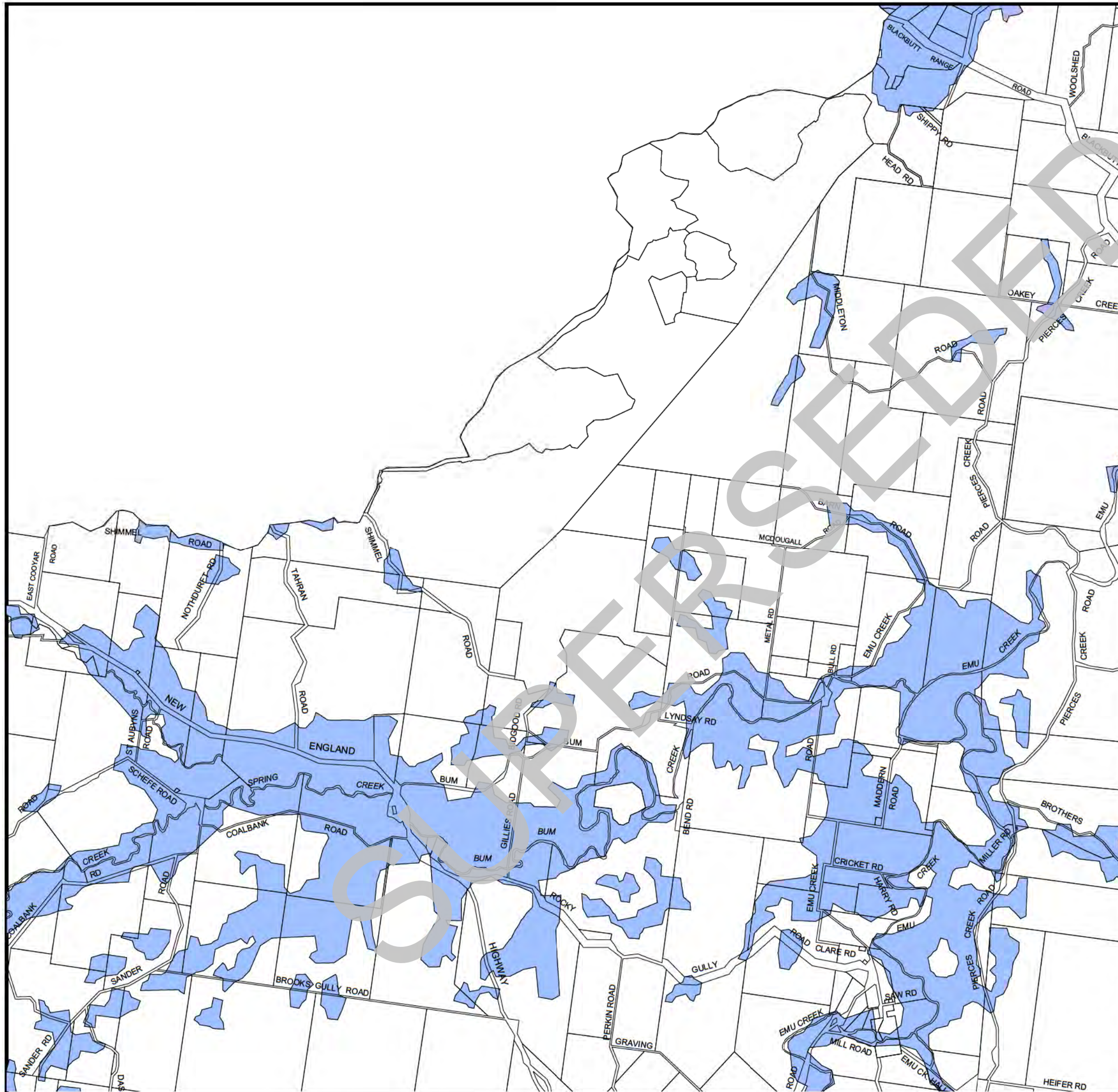
MAP No.

4

ADM099

Date of Effect: 30 May 2007

05/07



CROWS NEST SHIRE GOOD QUALITY AGRICULTURAL LAND AND EXTRACTIVE RESOURCES MAPS

- Good Quality Agricultural Land
is Agricultural Land Classes
A1, A2, B1, B2 & Bh
- Extractive Resources

**FOR DISPLAY
PURPOSES
ONLY**



Base Map by Department of Geographic
Information, Queensland.

0 1000 2000m

CROWS NEST SHIRE COUNCIL
PLANNING SCHEME

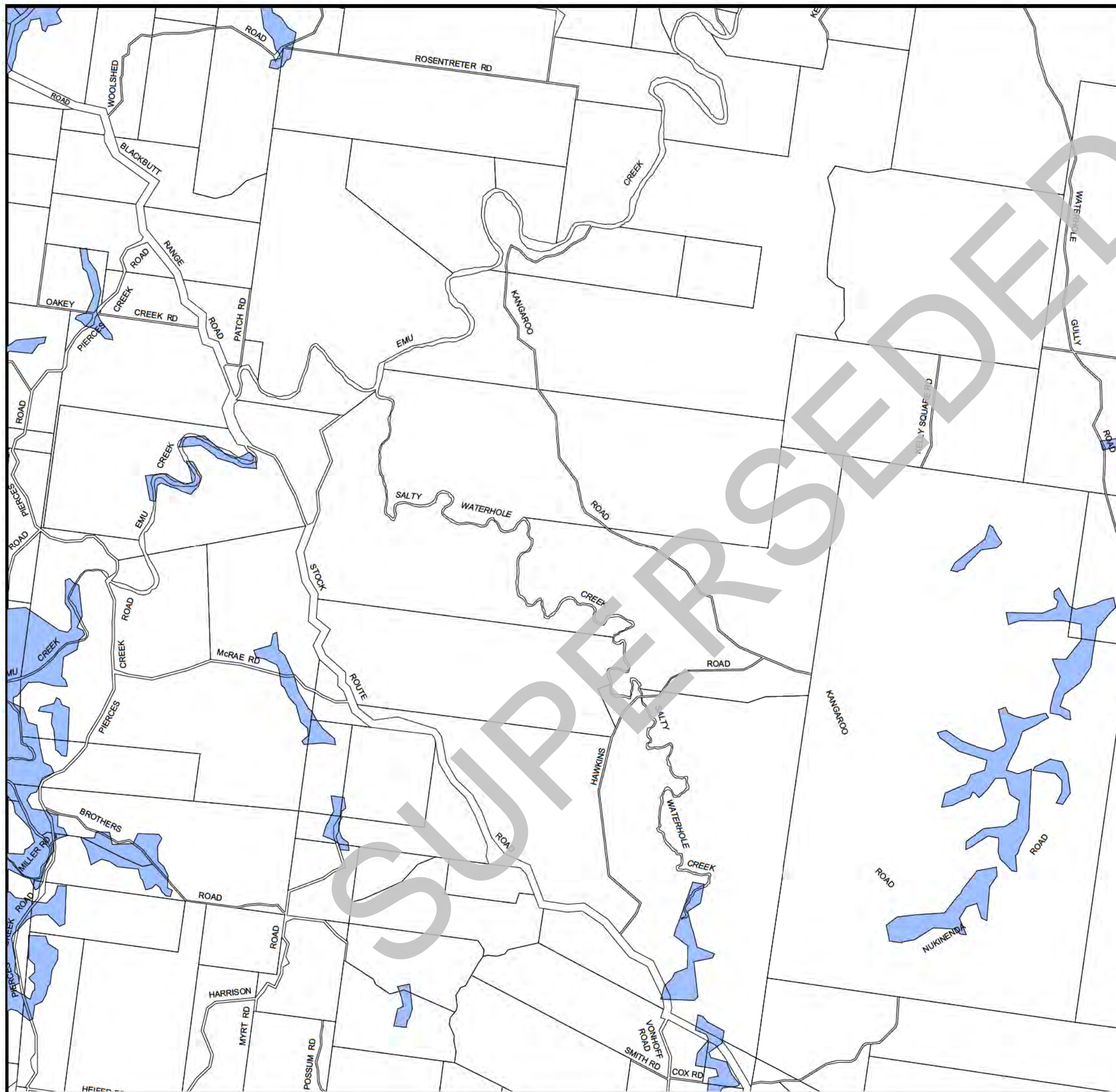
MAP No.

5

ADM099

Date of Effect: 30 May 2007

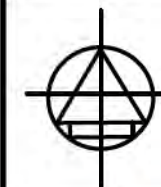
05/07



**CROWS NEST SHIRE
GOOD QUALITY
AGRICULTURAL LAND
AND EXTRACTIVE
RESOURCES MAPS**

- Good Quality Agricultural Land
is Agricultural Land Classes
A1, A2, B1, B2 & Bh
- Extractive Resources

**FOR DISPLAY
PURPOSES
ONLY**



Base Map by Department of Geographic Information, Queensland.



**CROWS NEST SHIRE COUNCIL
PLANNING SCHEME**

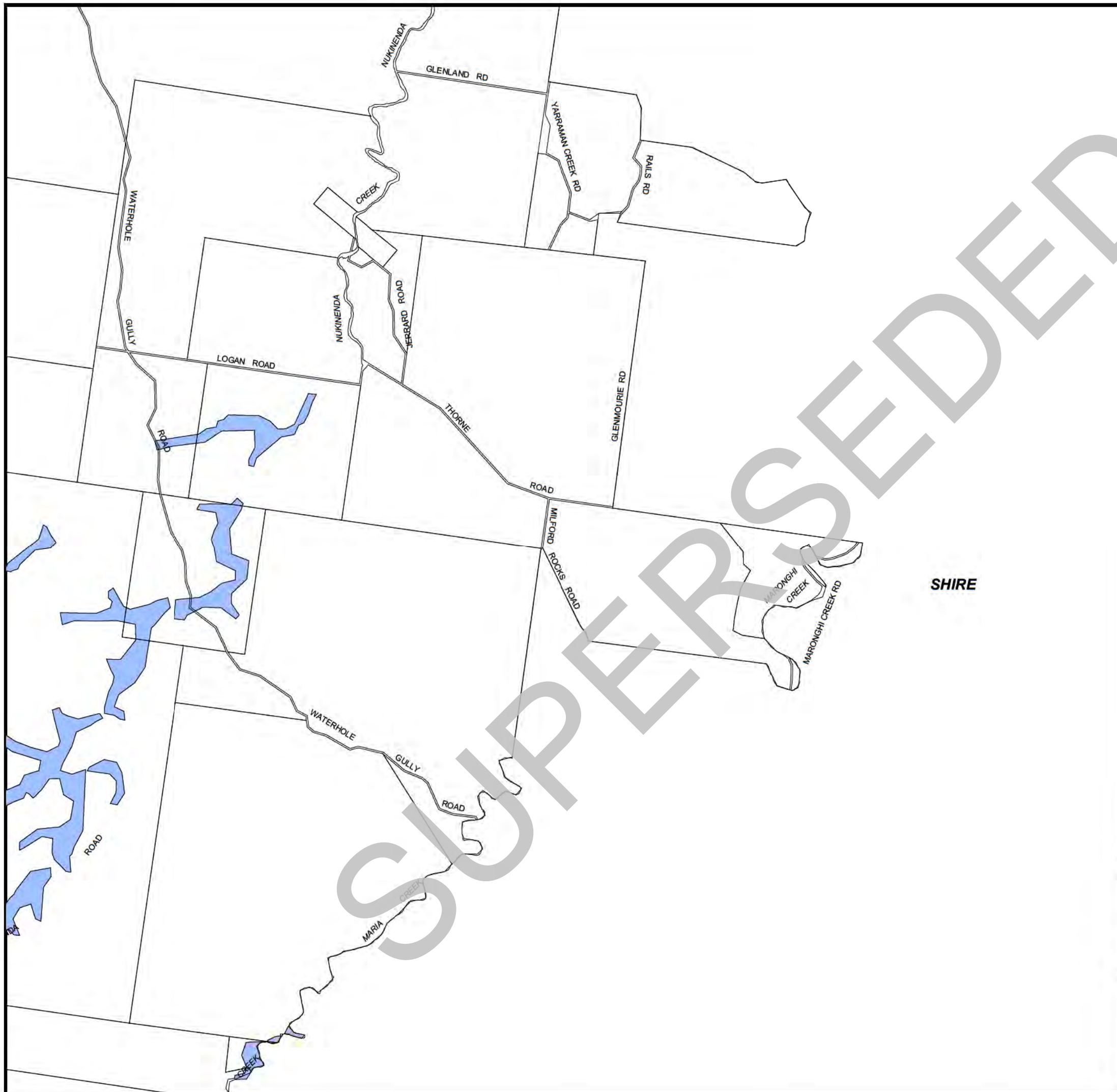
MAP No.

6

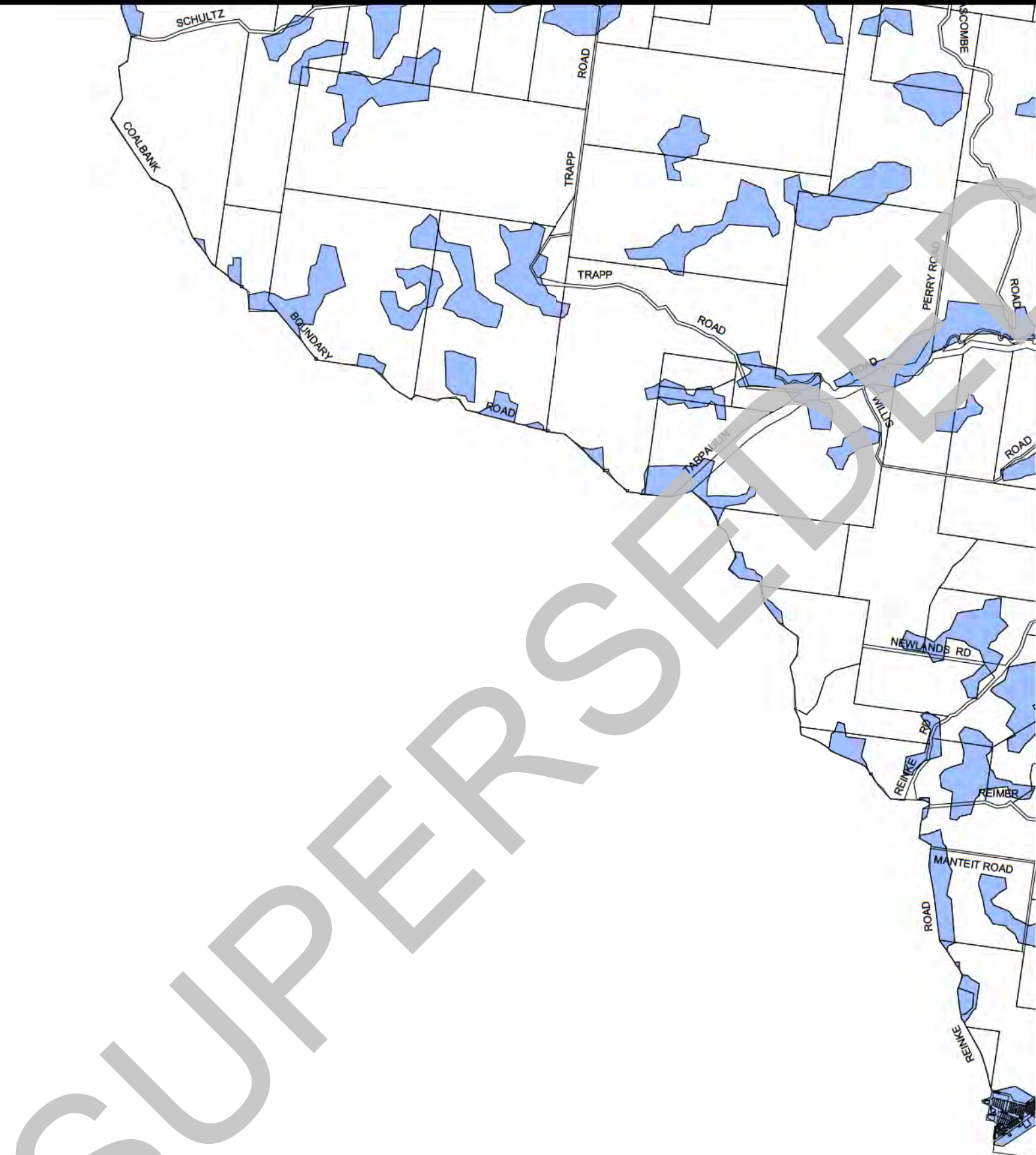
ADM099

Date of Effect: **30 May 2007**

05/07

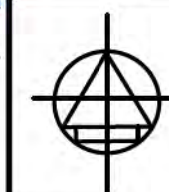


CROWS NEST SHIRE GOOD QUALITY AGRICULTURAL LAND AND EXTRACTIVE RESOURCES MAPS




- Good Quality Agricultural Land is Agricultural Land Classes A1, A2, B1, B2 & Bh
- Extractive Resources

**FOR DISPLAY
PURPOSES
ONLY**



Base Map by Department of Geographic Information, Queensland.



CROWS NEST SHIRE COUNCIL
PLANNING SCHEME

MAP No.

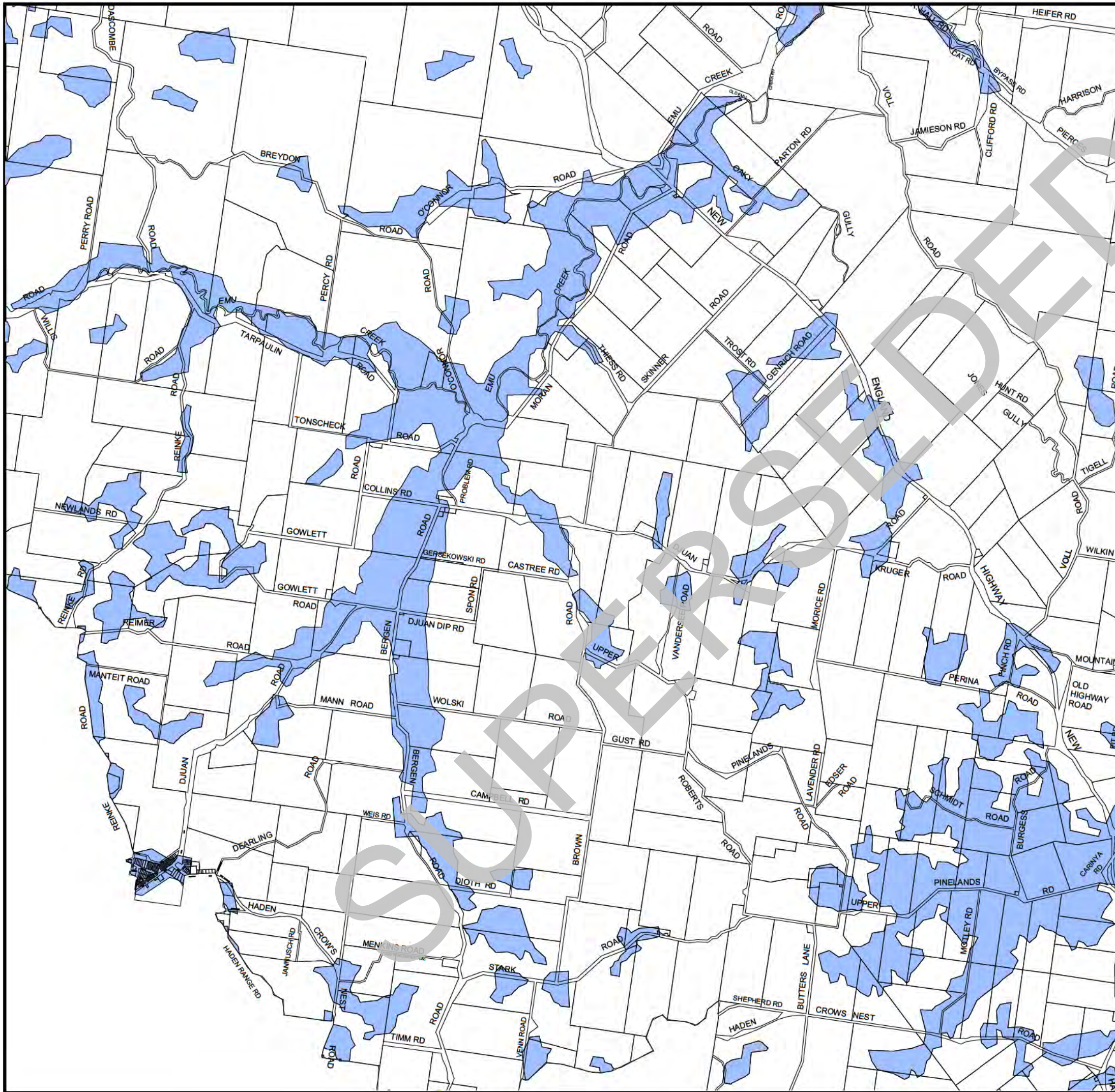
7

ADM099

Date of Effect: 30 May 2007

05/07

CROWS NEST SHIRE GOOD QUALITY AGRICULTURAL LAND AND EXTRACTIVE RESOURCES MAPS




- Good Quality Agricultural Land is Agricultural Land Classes A1, A2, B1, B2 & Bh
- Extractive Resources

**FOR DISPLAY
PURPOSES
ONLY**



Base Map by Department of Geographic Information, Queensland.



**CROWS NEST SHIRE COUNCIL
PLANNING SCHEME**

MAP No.

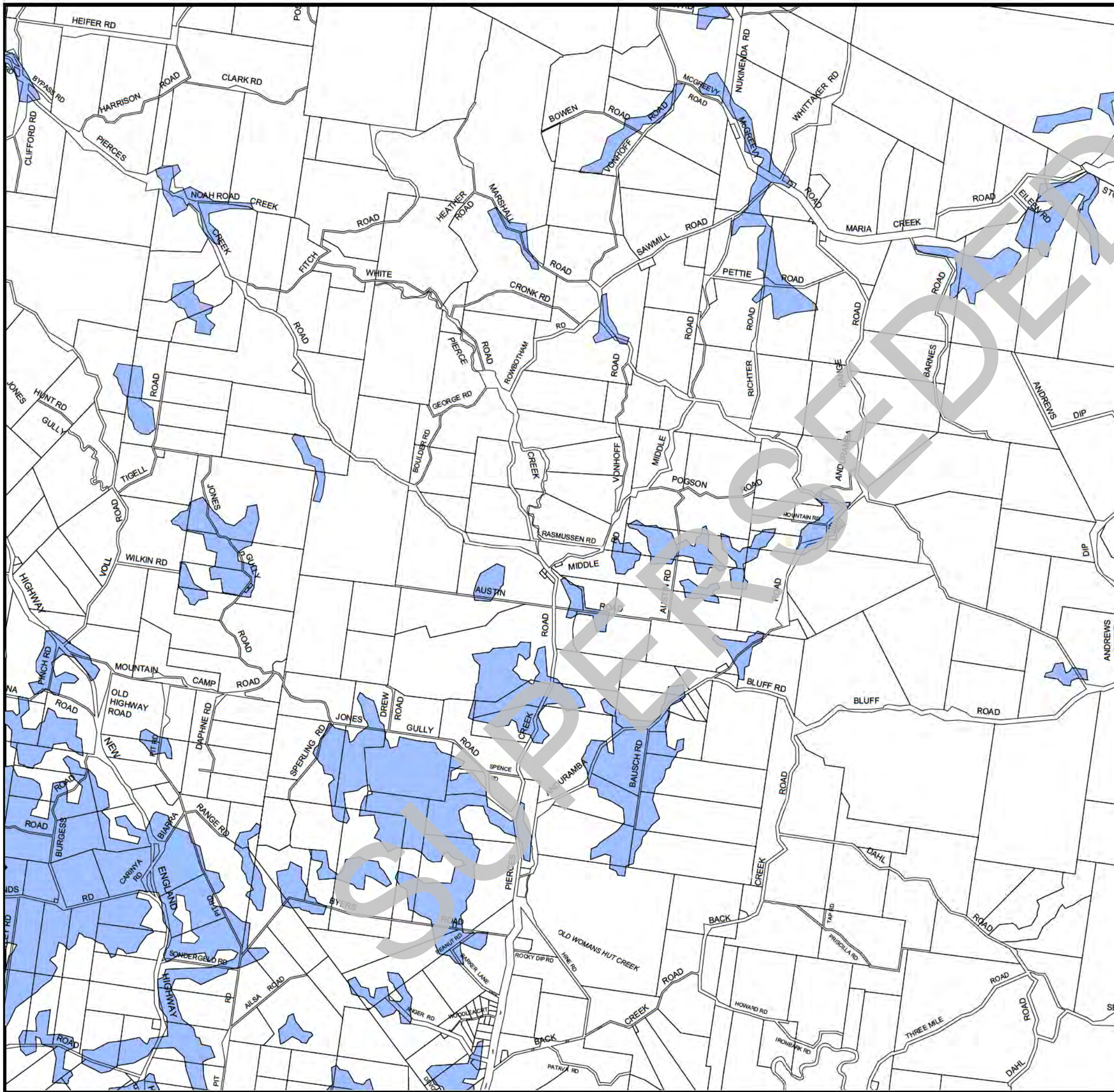
8

ADM099

Date of Effect: **30 May 2007**

05/07

CROWS NEST SHIRE GOOD QUALITY AGRICULTURAL LAND AND EXTRACTIVE RESOURCES MAPS



- Good Quality Agricultural Land is Agricultural Land Classes A1, A2, B1, B2 & Bh
- Extractive Resources

**FOR DISPLAY
PURPOSES
ONLY**



Base Map by Department of Geographic Information, Queensland.



CROWS NEST SHIRE COUNCIL
PLANNING SCHEME

MAP No.

9

ADM099

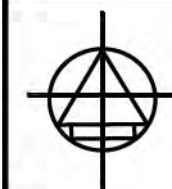
Date of Effect: 30 May 2007

05/07

**CROWS NEST SHIRE
GOOD QUALITY
AGRICULTURAL LAND
AND EXTRACTIVE
RESOURCES MAPS**

- Good Quality Agricultural Land is Agricultural Land Classes A1, A2, B1, B2 & Bh
- Extractive Resources

**FOR DISPLAY
PURPOSES
ONLY**



Base Map by Department of Geographic Information, Queensland.



CROWS NEST SHIRE COUNCIL
PLANNING SCHEME

MAP No.

10

ADM099

Date of Effect: **30 May 2007**

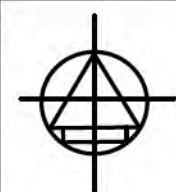
05/07



CROWS NEST SHIRE GOOD QUALITY AGRICULTURAL LAND AND EXTRACTIVE RESOURCES MAPS

- Good Quality Agricultural Land
is Agricultural Land Classes
A1, A2, B1, B2 & Bh
- Extractive Resources

**FOR DISPLAY
PURPOSES
ONLY**



Base Map by Department of Geographic Information, Queensland.



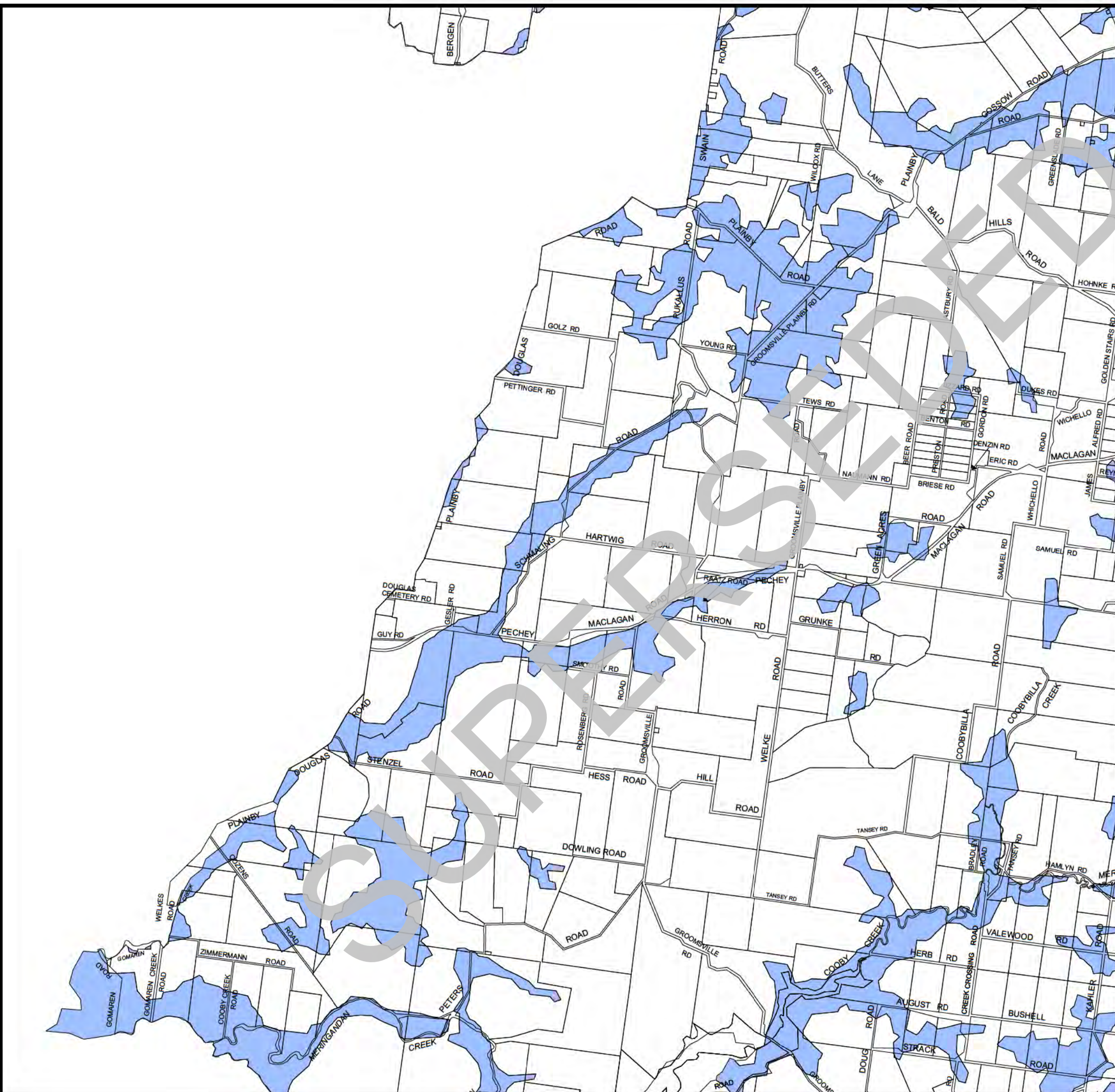
CROWS NEST SHIRE COUNCIL
PLANNING SCHEME

MAP No.
11

Date of Effect: **30 May 2007**

ADM099

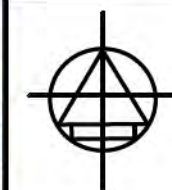
05/07




CROWS NEST SHIRE GOOD QUALITY AGRICULTURAL LAND AND EXTRACTIVE RESOURCES MAPS

- Good Quality Agricultural Land is Agricultural Land Classes A1, A2, B1, B2 & B_h
- Extractive Resources

**FOR DISPLAY
PURPOSES
ONLY**



Base Map by Department of Geographic Information, Queensland.

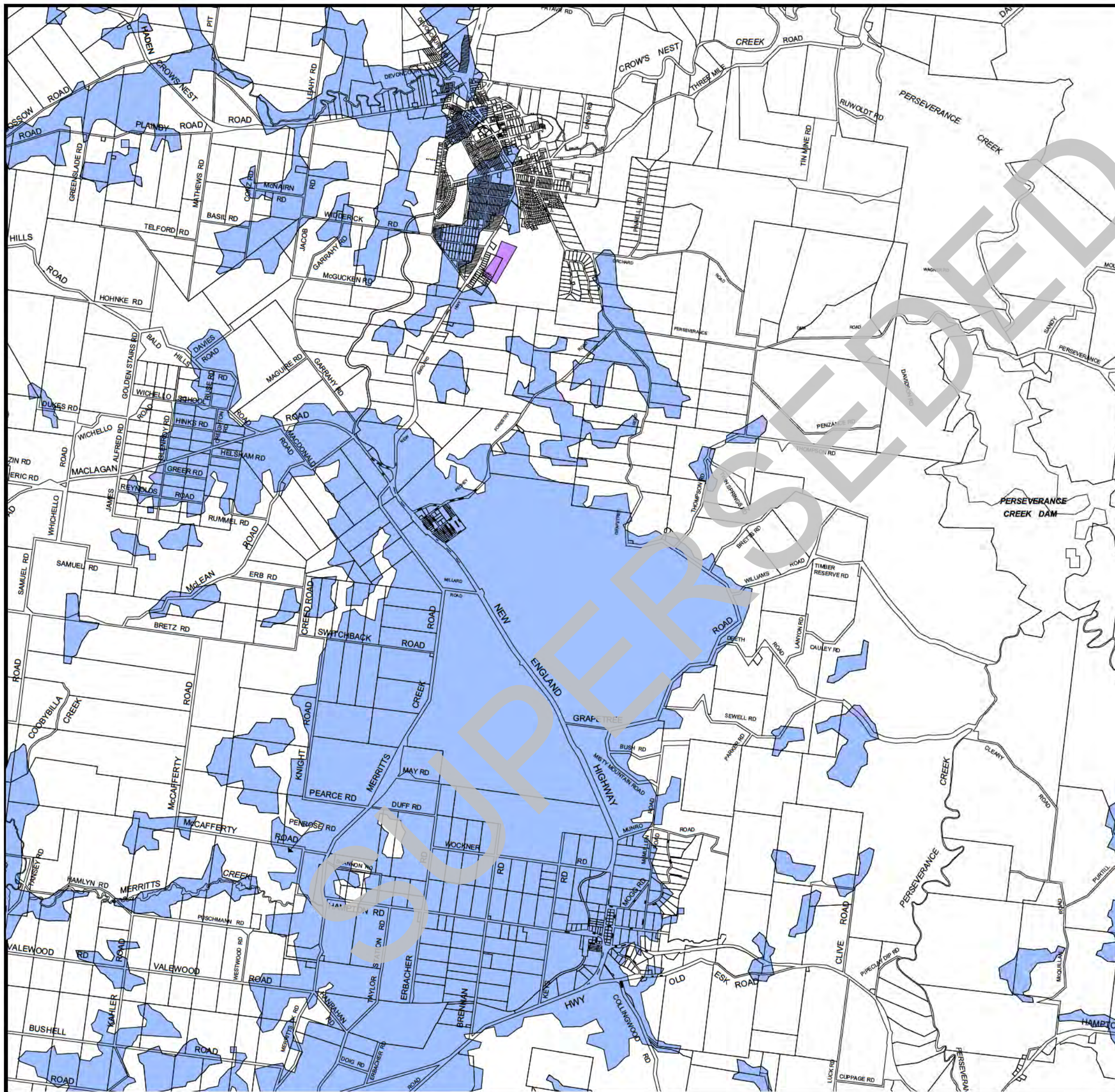


CROWS NEST SHIRE COUNCIL
PLANNING SCHEME

MAP No.
12
ADM099

Date of Effect: 30 May 2007

05/07




**CROWS NEST SHIRE
GOOD QUALITY
AGRICULTURAL LAND
AND EXTRACTIVE
RESOURCES MAPS**

- Good Quality Agricultural Land
is Agricultural Land Classes
A1, A2, B1, B2 & B3
- Extractive Resources

**FOR DISPLAY
PURPOSES
ONLY**



Base Map by Department of Geographic Information, Queensland.



**CROWS NEST SHIRE COUNCIL
PLANNING SCHEME**

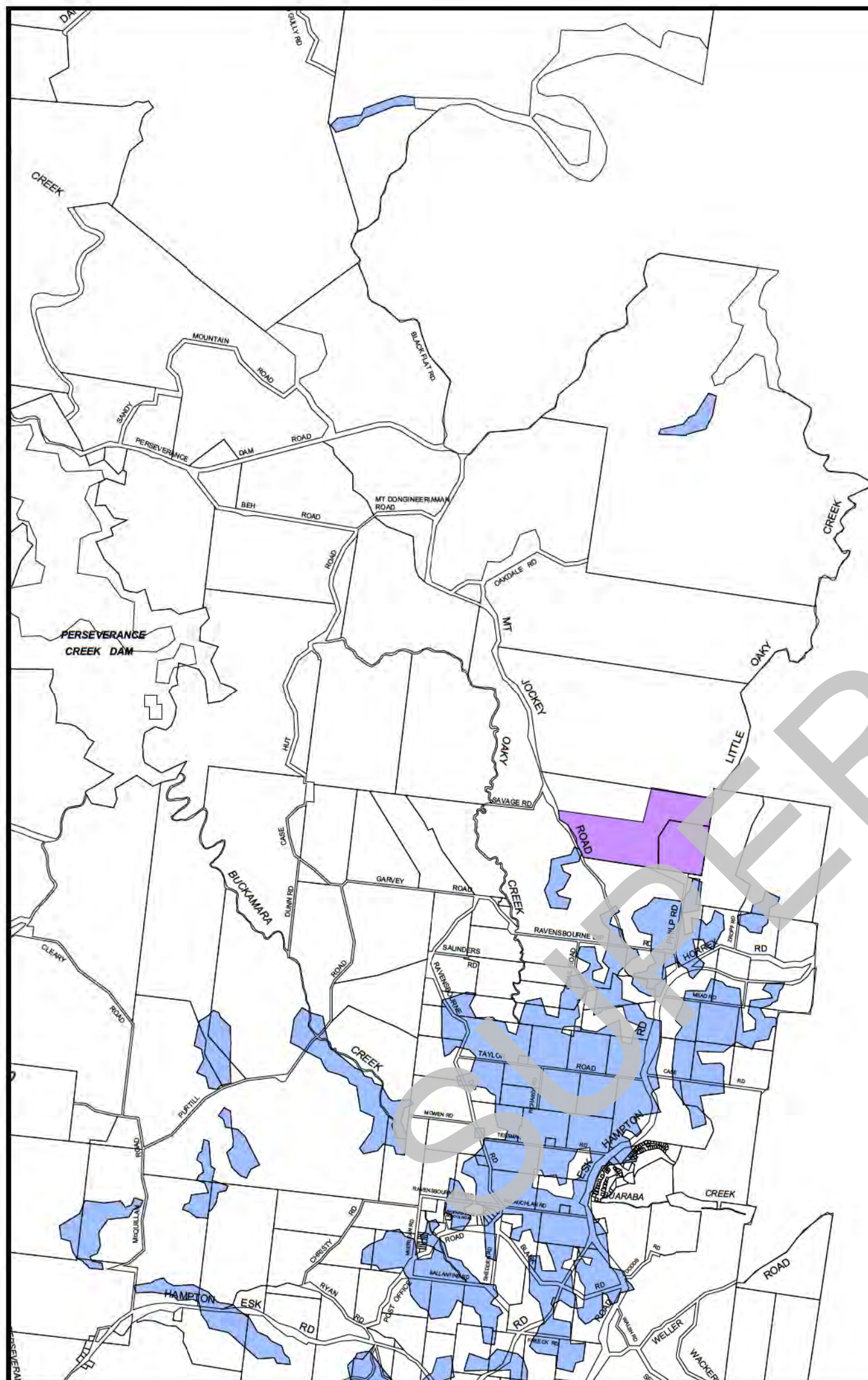
MAP No.

13

ADM099

Date of Effect: **30 May 2007**

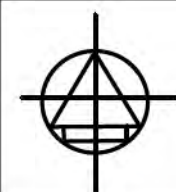
05/07




CROWS NEST SHIRE GOOD QUALITY AGRICULTURAL LAND AND EXTRACTIVE RESOURCES MAPS

- Good Quality Agricultural Land
is Agricultural Land Classes
A1, A2, B1, B2 & Bh
- Extractive Resources

**FOR DISPLAY
PURPOSES
ONLY**



Base Map by Department of Geographic Information, Queensland.



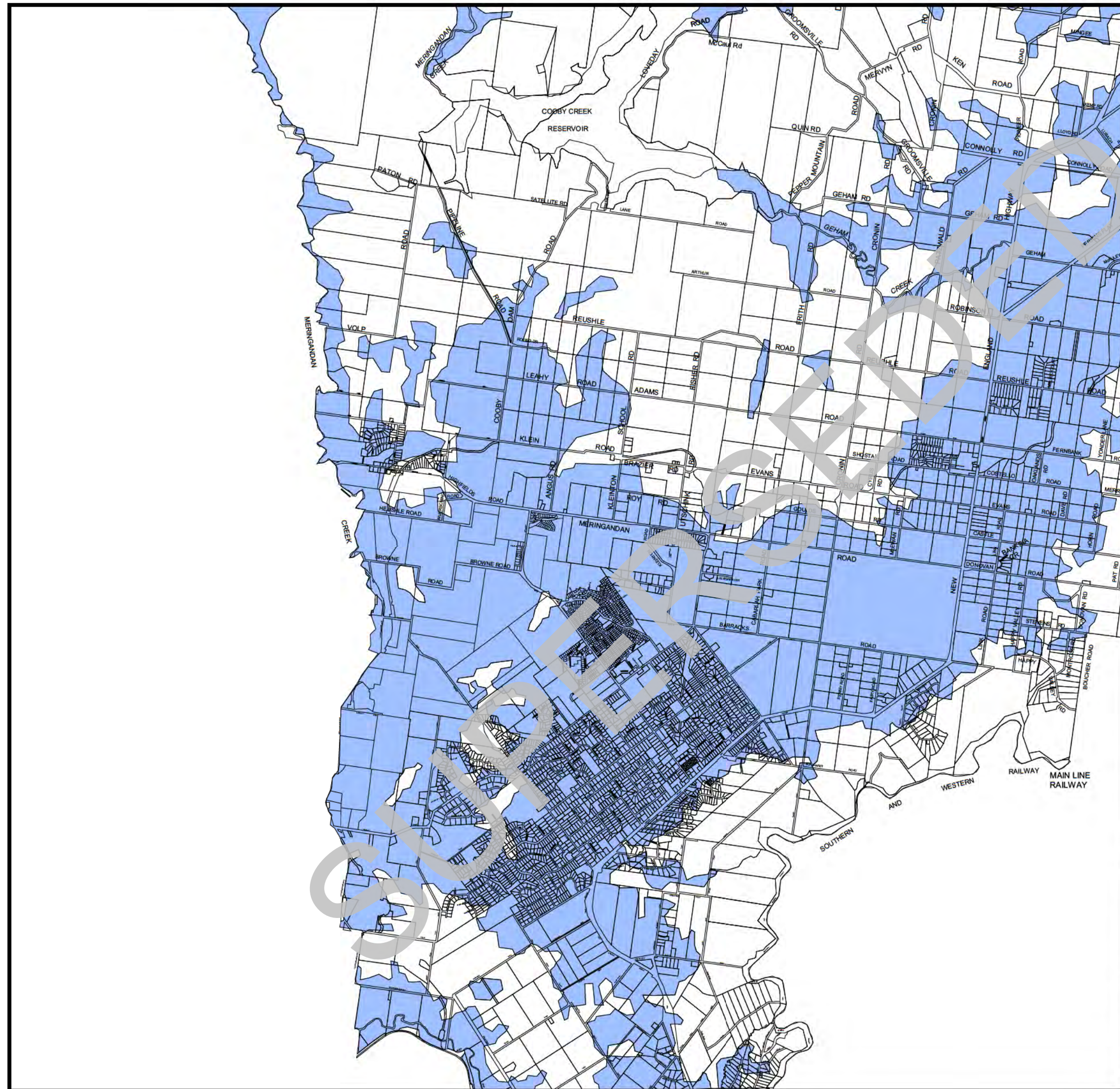
CROWS NEST SHIRE COUNCIL
PLANNING SCHEME

MAP No.
14

Date of Effect: **30 May 2007**

ADM099

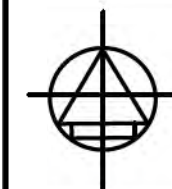
05/07




CROWS NEST SHIRE GOOD QUALITY AGRICULTURAL LAND AND EXTRACTIVE RESOURCES MAPS

- Good Quality Agricultural Land
is Agricultural Land Classes
A1, A2, B1, B2 & Bh
- Extractive Resources

**FOR DISPLAY
PURPOSES
ONLY**



Base Map by Department of Geographic Information, Queensland.



CROWS NEST SHIRE COUNCIL
PLANNING SCHEME

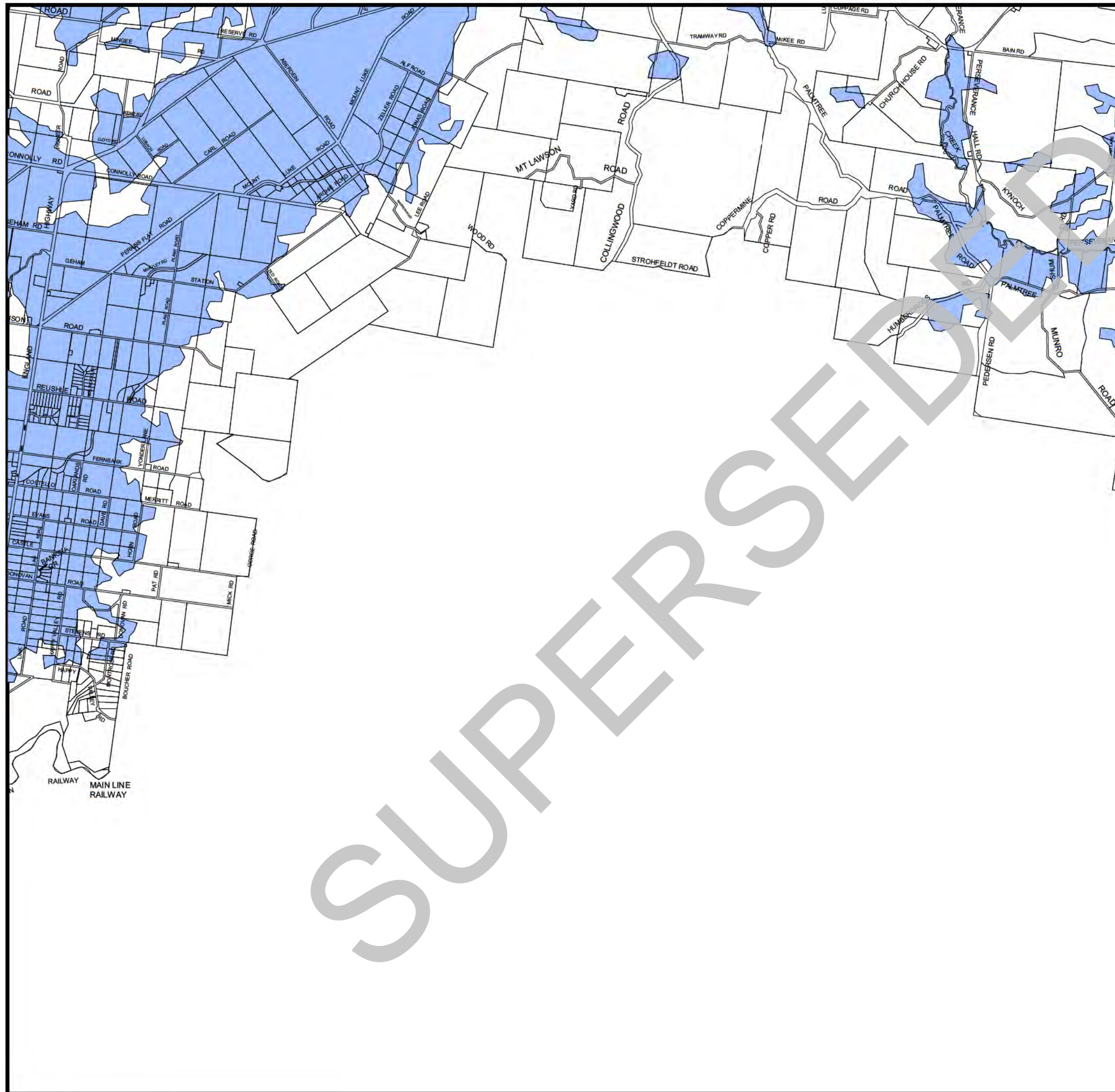
MAP No.

15

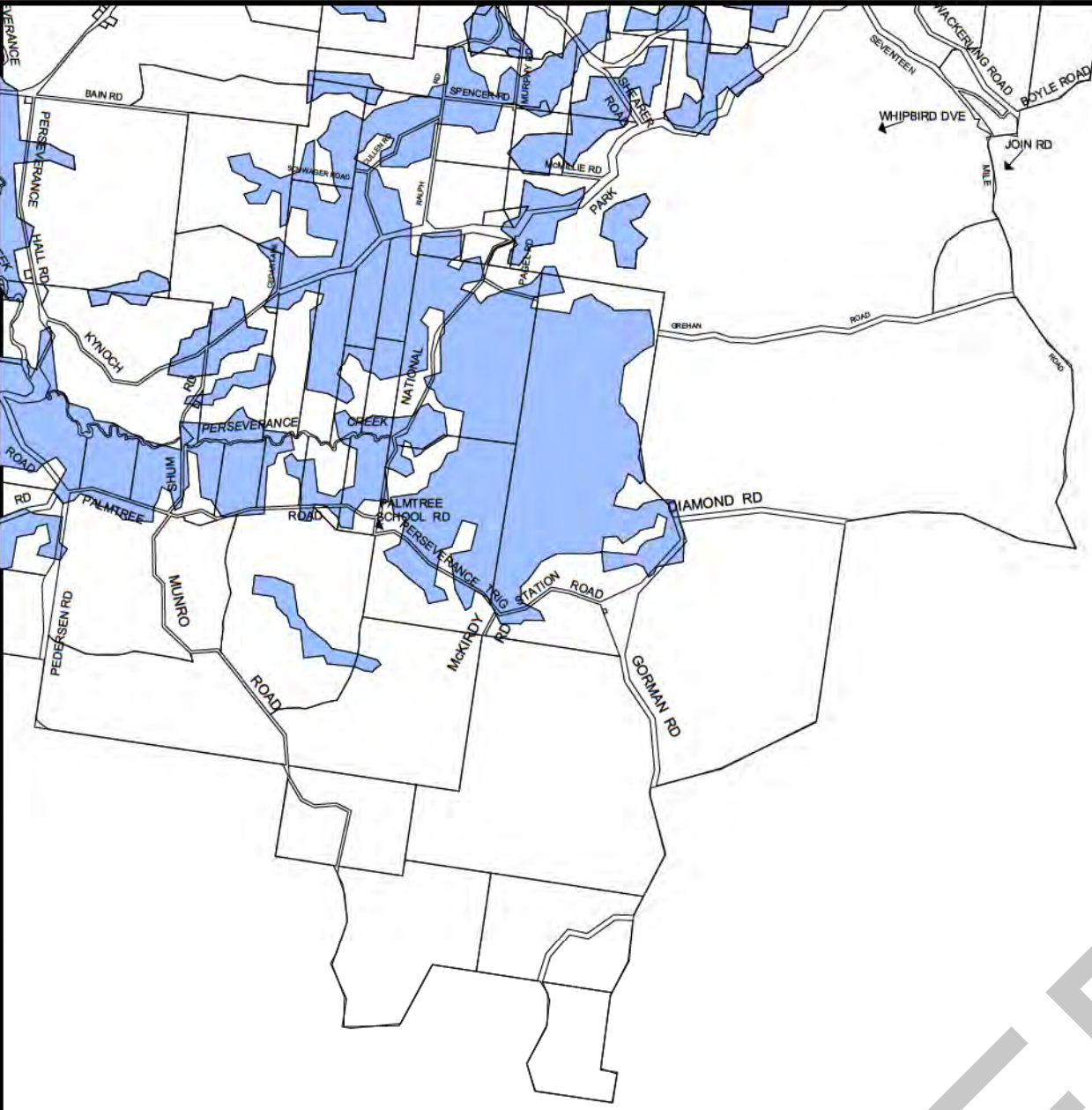
ADM099

Date of Effect: 30 May 2007

05/07



**CROWS NEST SHIRE
GOOD QUALITY
AGRICULTURAL LAND
AND EXTRACTIVE
RESOURCES MAPS**




- Good Quality Agricultural Land
is Agricultural Land Classes
A1, A2, B1, B2 & Bh
- Extractive Resources

**FOR DISPLAY
PURPOSES
ONLY**



Base Map by Department of Geographic Information, Queensland.



CROWS NEST SHIRE COUNCIL PLANNING SCHEME Date of Effect: 30 May 2007	MAP No.
	16
	ADM099
	05/07

CROWS NEST SHIRE GOOD QUALITY AGRICULTURAL LAND AND EXTRACTIVE RESOURCES MAPS

- Good Quality Agricultural Land
is Agricultural Land Classes
A1, A2, B1, B2 & Bh
- Extractive Resources

FOR DISPLAY PURPOSES ONLY



Base Map by Department of Geographic Information, Queensland.



**CROWS NEST SHIRE COUNCIL
PLANNING SCHEME**

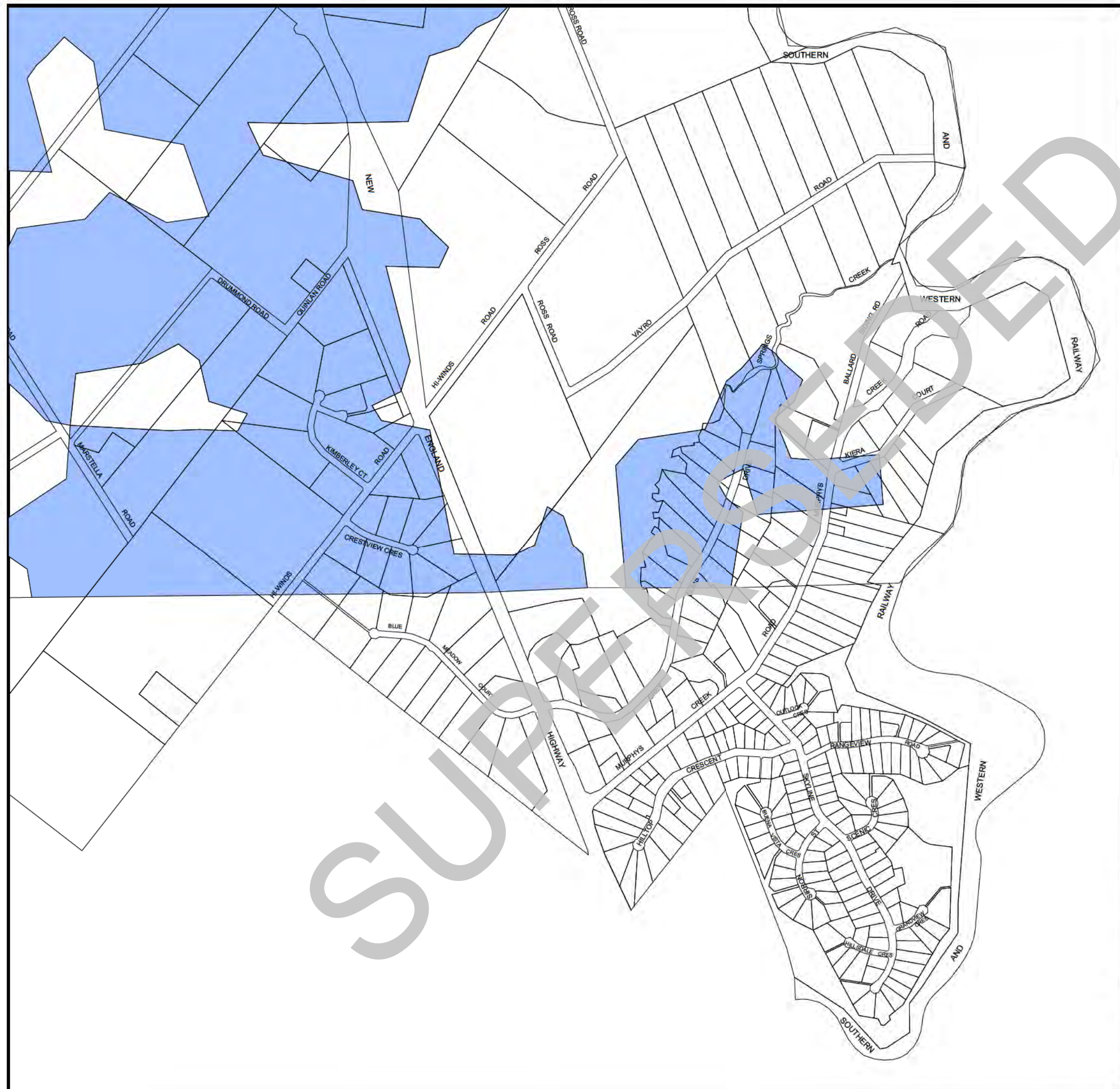
MAP No.

17

ADM099

Date of Effect: **30 May 2007**

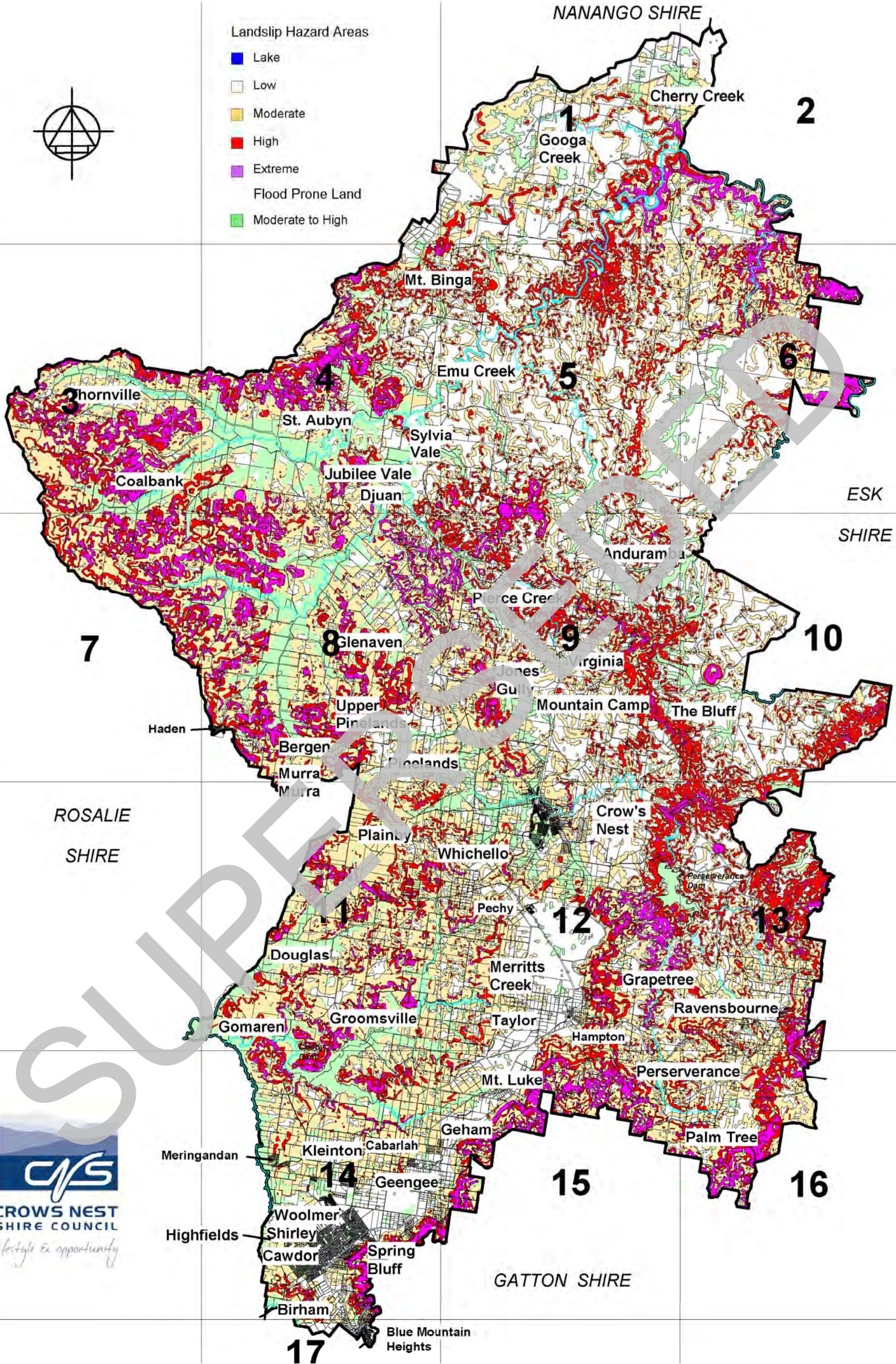
05/07





Landslip Hazard Areas

- Lake
- Low
- Moderate
- High
- Extreme
- Flood Prone Land
- Moderate to High



CROWS NEST SHIRE LANDSLIP & FLOOD HAZARD MAPPING INDEX

Base Map by Department of Geographic Information, Queensland.



CROWS NEST SHIRE PLANNING SCHEME

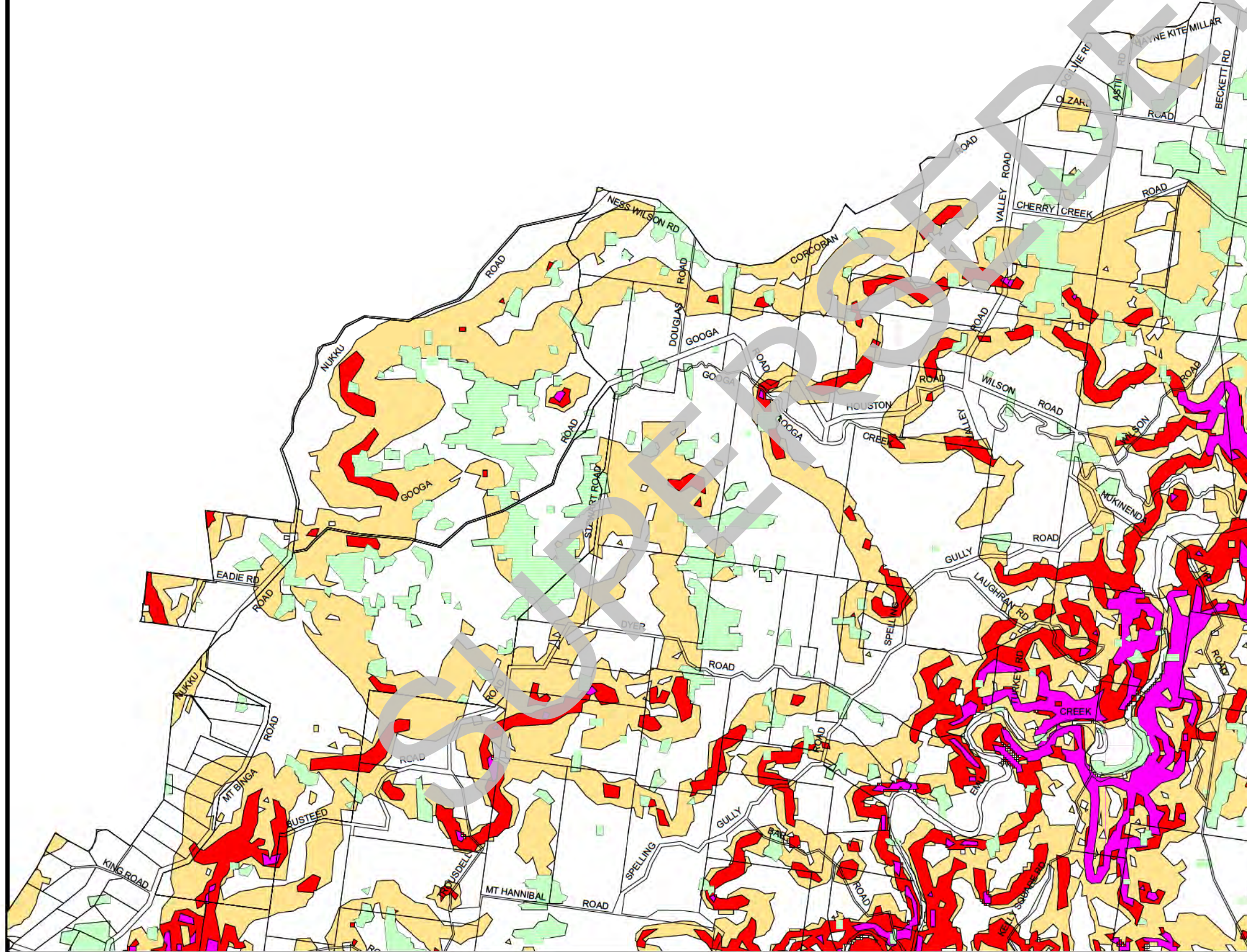
Date of Effect: 30 May 2007

KEY PLAN

ADM099

05/07

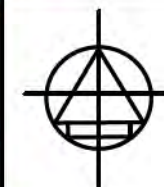
CROWS NEST SHIRE LANDSLIP AND FLOOD HAZARD MAPS



Landslip Hazard Areas

- Lake
- Low
- Moderate
- High
- Extreme
- Flood Prone Land
- Moderate to High

**FOR DISPLAY
PURPOSES
ONLY**



Base Map by Department of Geographic Information, Queensland.



CROWS NEST SHIRE COUNCIL
PLANNING SCHEME

Date of Effect: 30 May 2007

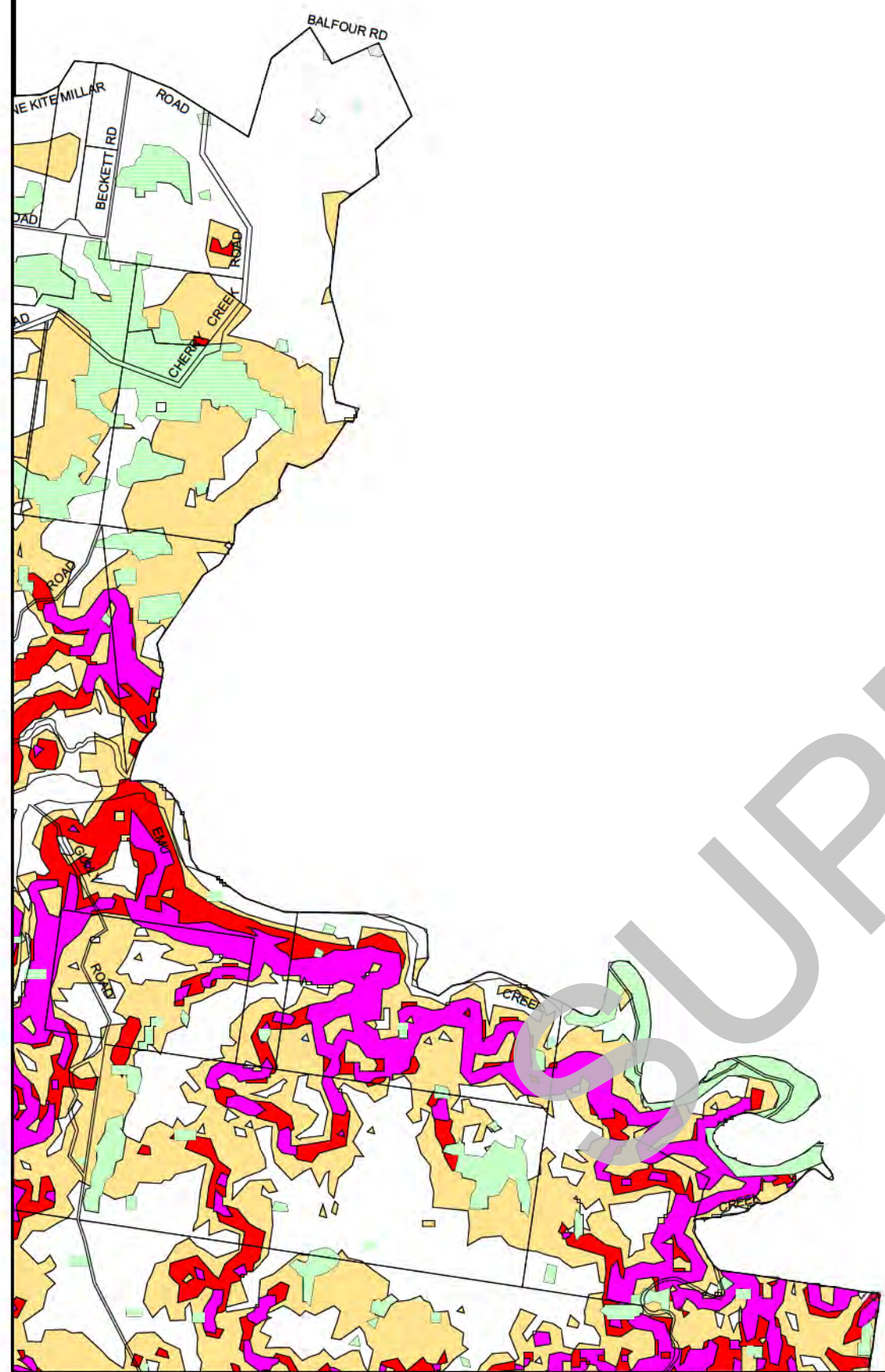
MAP No.

1

ADM099

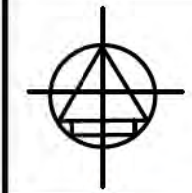
05/07

CROWS NEST SHIRE LANDSLIP AND FLOOD HAZARD MAPS

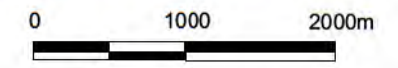


- Landslip Hazard Areas
- Lake
 - Low
 - Moderate
 - High
 - Extreme
- Flood Prone Land
- Moderate to High

**FOR DISPLAY
PURPOSES
ONLY**



Base Map by Department of Geographic Information, Queensland.



CROWS NEST SHIRE COUNCIL
PLANNING SCHEME

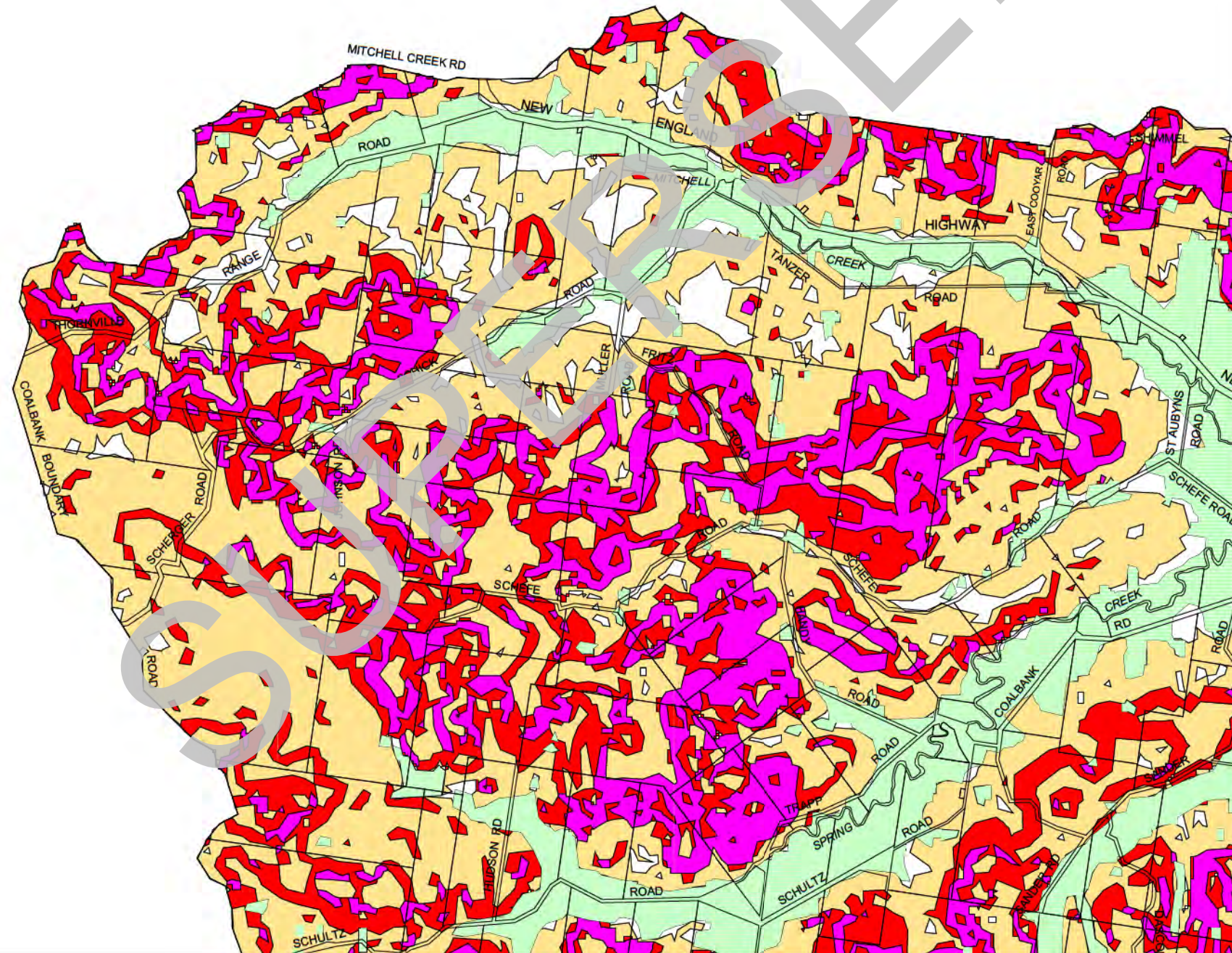
MAP No.
2

Date of Effect: **30 May 2007**

ADM099

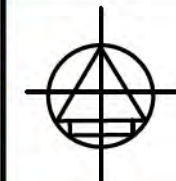
05/07

CROWS NEST SHIRE LANDSLIP AND FLOOD HAZARD MAPS




- Landslip Hazard Areas
- Lake
 - Low
 - Moderate
 - High
 - Extreme
- Flood Prone Land
- Moderate to High

**FOR DISPLAY
PURPOSES
ONLY**



Base Map by Department of Geographic Information, Queensland.



CROWS NEST SHIRE COUNCIL
PLANNING SCHEME

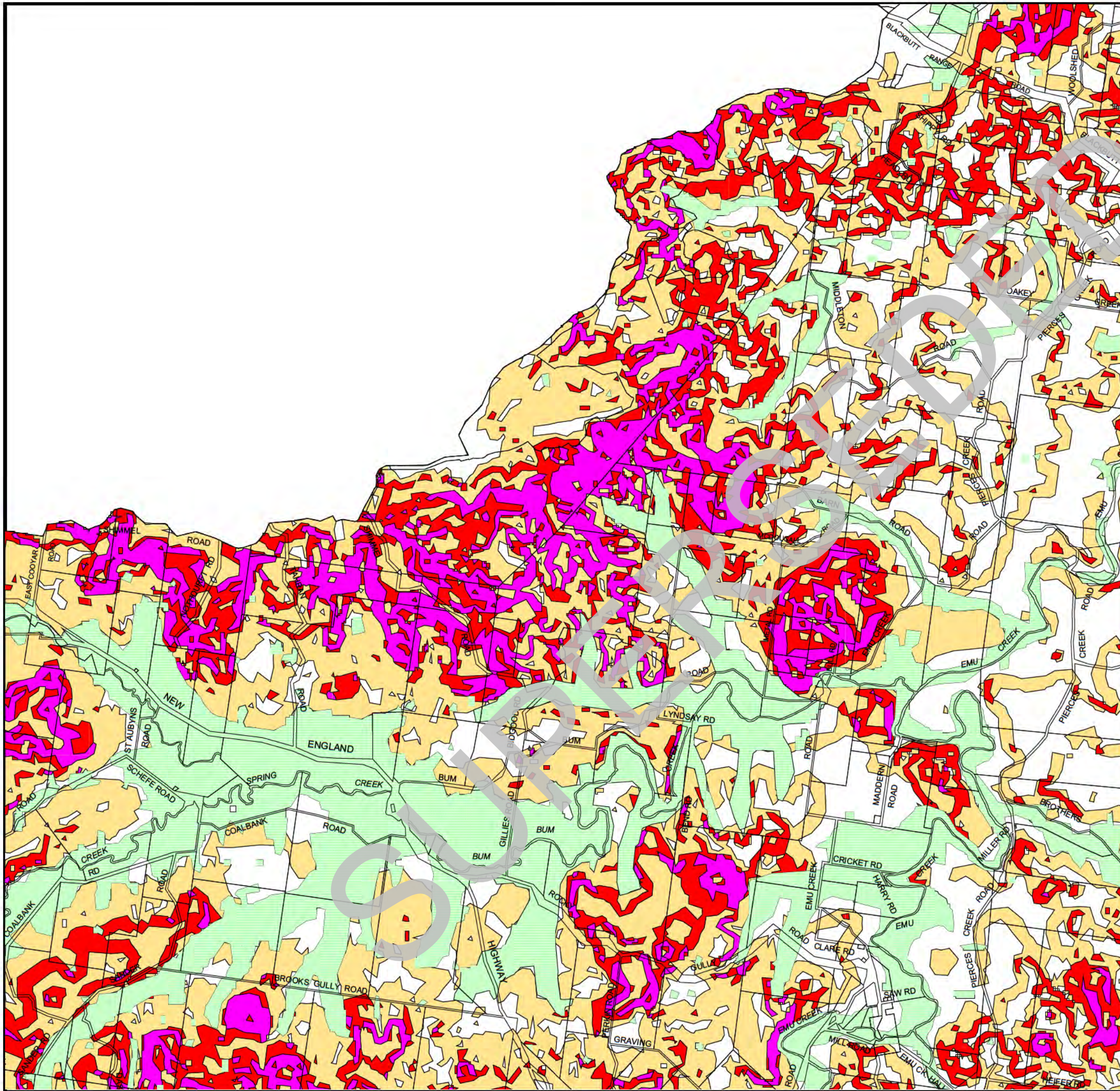
MAP No.
3

Date of Effect: **30 May 2007**

ADM099

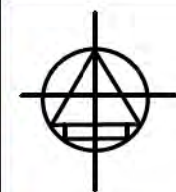
05/07

CROWS NEST SHIRE LANDSLIP AND FLOOD HAZARD MAPS




- Landslip Hazard Areas
- Lake
 - Low
 - Moderate
 - High
 - Extreme
- Flood Prone Land
- Moderate to High

**FOR DISPLAY
PURPOSES
ONLY**



Base Map by Department of Geographic Information, Queensland.



CROWS NEST SHIRE COUNCIL
PLANNING SCHEME

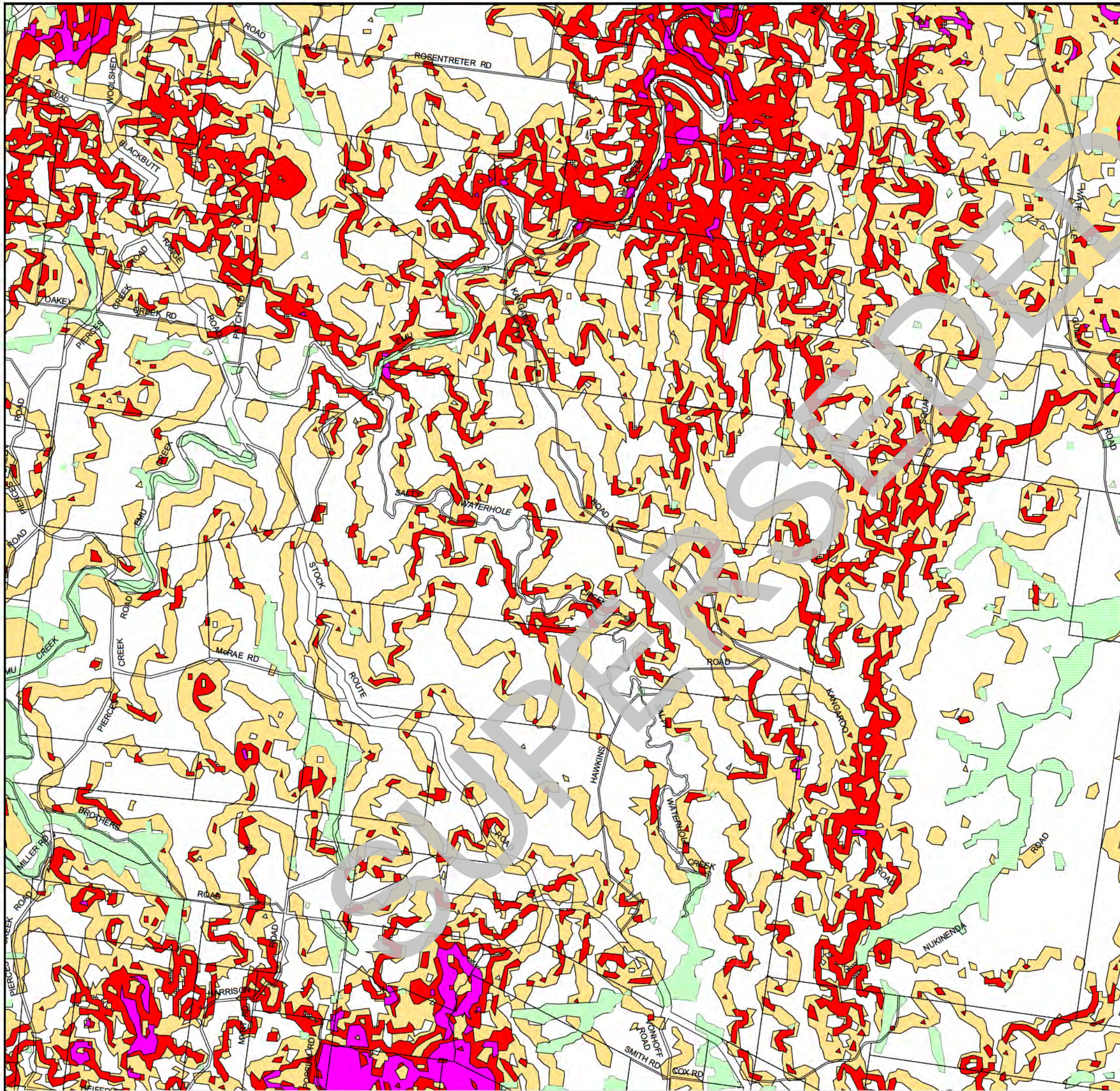
MAP No.
4

Date of Effect: **30 May 2007**

ADM099

05/07

CROWS NEST SHIRE LANDSLIP AND FLOOD HAZARD MAPS



Landslip Hazard Areas

- Lake
- Low
- Moderate
- High
- Extreme
- Flood Prone Land
- Moderate to High

**FOR DISPLAY
PURPOSES
ONLY**



Base Map by Department of Geographic Information, Queensland.



**CROWS NEST SHIRE COUNCIL
PLANNING SCHEME**

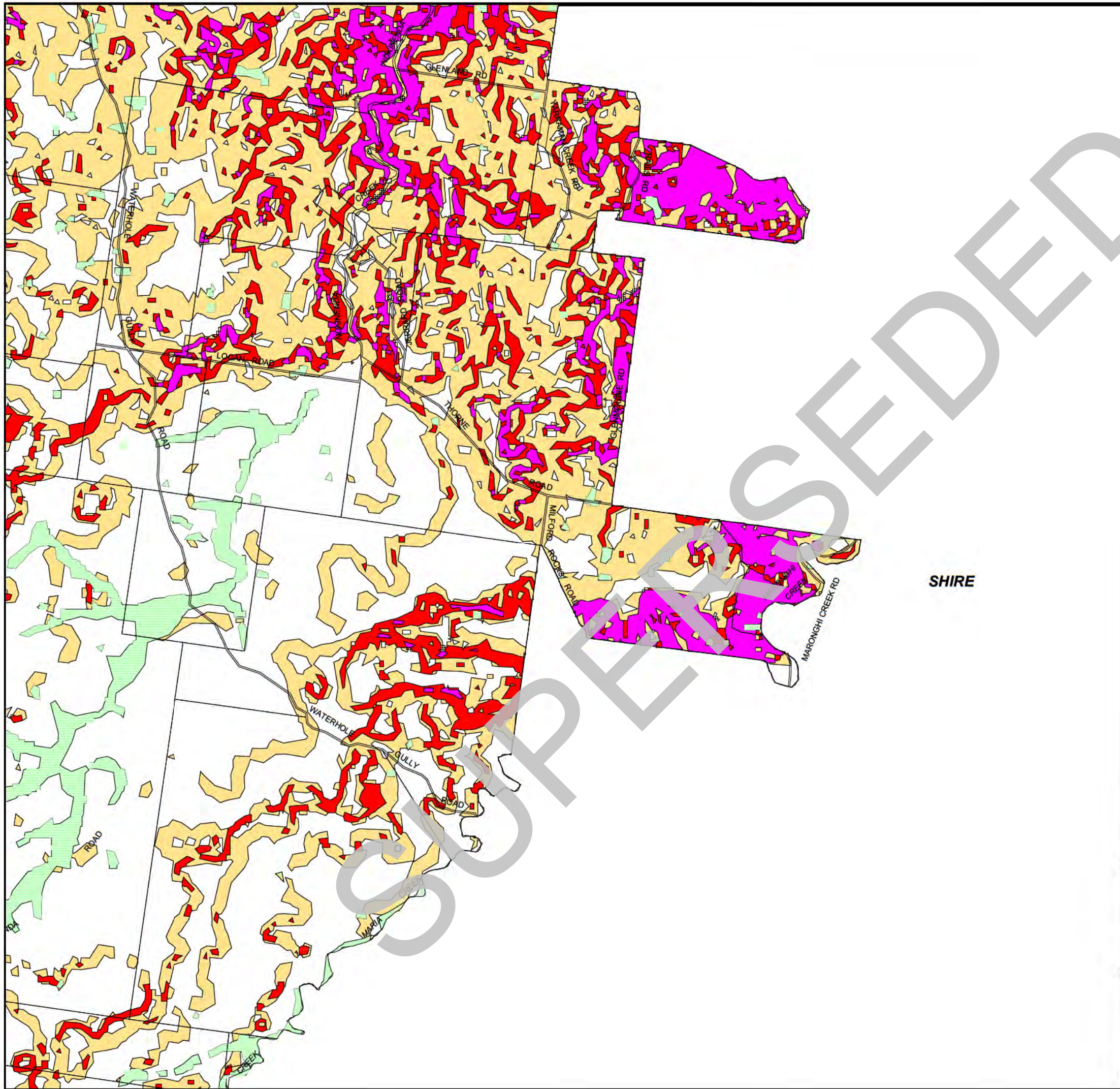
MAP No.

5

ADM099

Date of Effect: **30 May 2007**

05/07

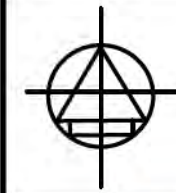


CROWS NEST SHIRE LANDSLIP AND FLOOD HAZARD MAPS

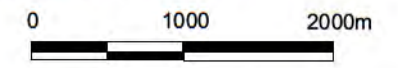
- Landslip Hazard Areas
- Lake
 - Low
 - Moderate
 - High
 - Extreme
- Flood Prone Land
- Moderate to High

SHIRE

**FOR DISPLAY
PURPOSES
ONLY**



Base Map by Department of Geographic Information, Queensland.



CROWS NEST SHIRE COUNCIL
PLANNING SCHEME

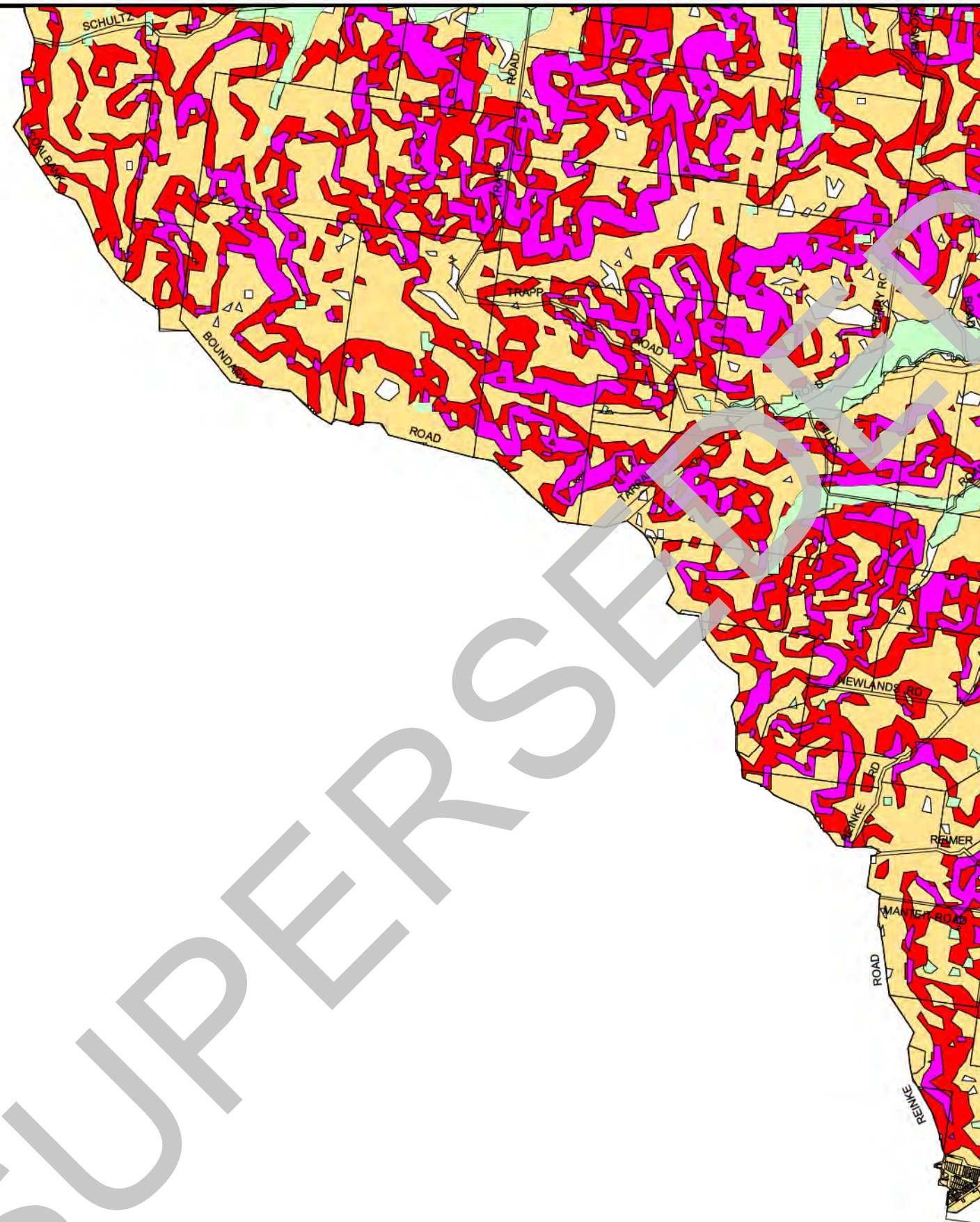
MAP No.
6

Date of Effect: 30 May 2007

ADM099

05/07

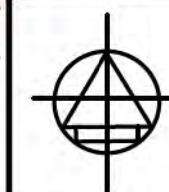
CROWS NEST SHIRE LANDSLIP AND FLOOD HAZARD MAPS




Landslip Hazard Areas

- Lake
- Low
- Moderate
- High
- Extreme
- Flood Prone Land
- Moderate to High

**FOR DISPLAY
PURPOSES
ONLY**



Base Map by Department of Geographic Information, Queensland.



**CROWS NEST SHIRE COUNCIL
PLANNING SCHEME**

MAP No.

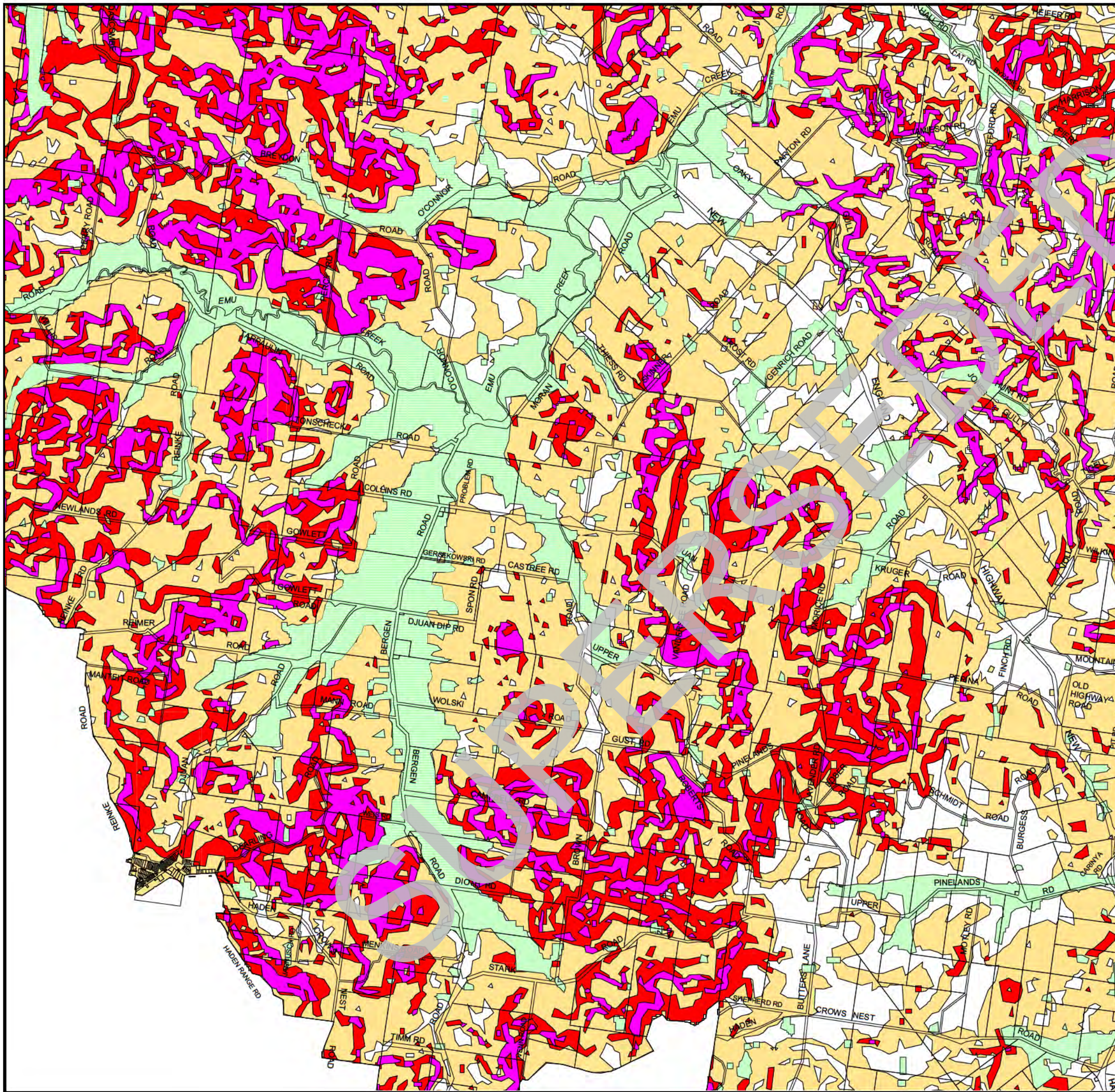
7

ADM099

Date of Effect: **30 May 2007**

05/07

CROWS NEST SHIRE LANDSLIP AND FLOOD HAZARD MAPS



Landslip Hazard Areas

- Lake
- Low
- Moderate
- High
- Extreme


Flood Prone Land

- Moderate to High

**FOR DISPLAY
PURPOSES
ONLY**



Base Map by Department of Geographic Information, Queensland.



CROWS NEST SHIRE COUNCIL
PLANNING SCHEME

MAP No.

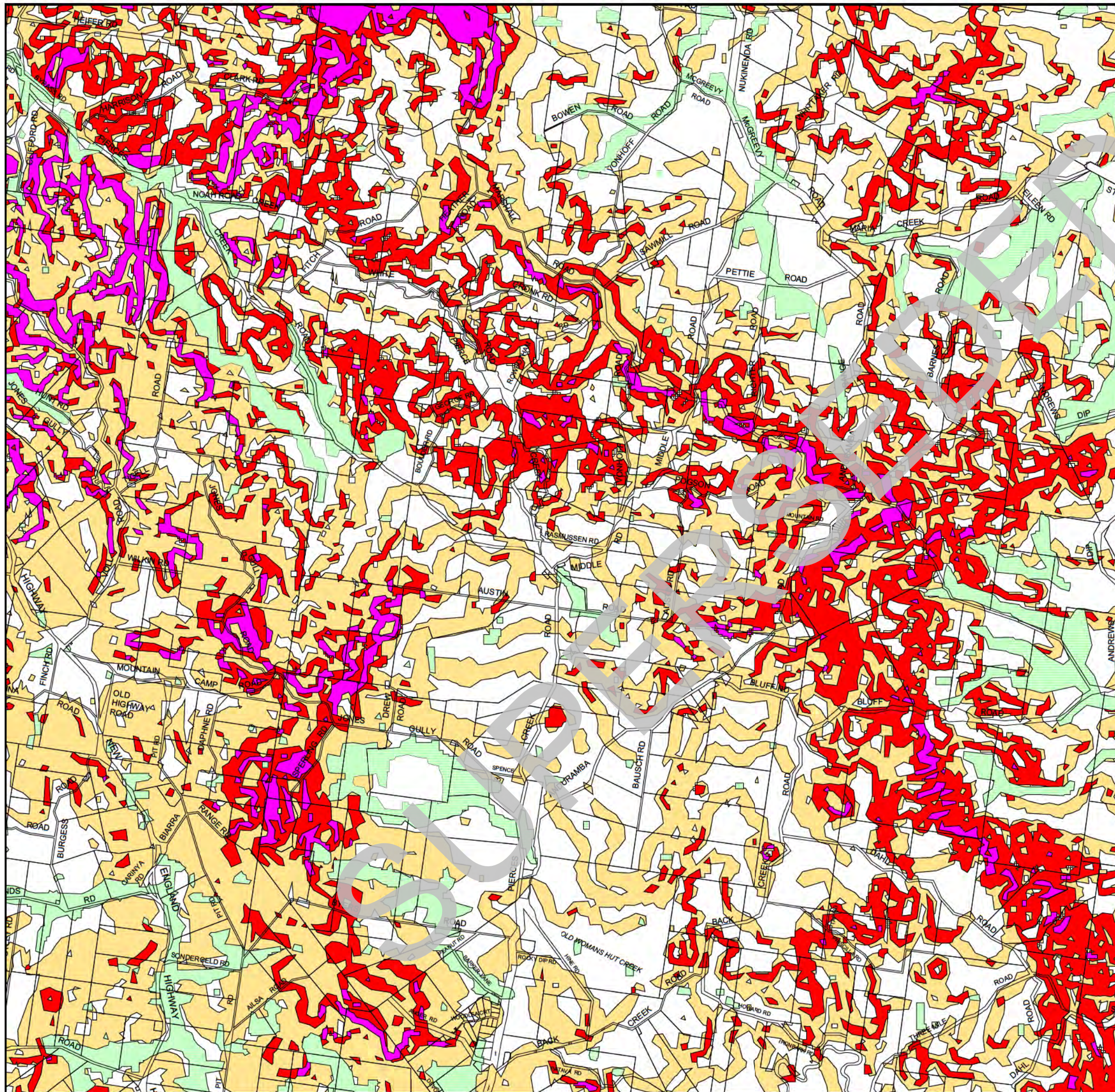
8

ADM099

Date of Effect: 30 May 2007

05/07

CROWS NEST SHIRE LANDSLIP AND FLOOD HAZARD MAPS



Landslip Hazard Areas

- Lake
- Low
- Moderate
- High
- Extreme
- Flood Prone Land
- Moderate to High

**FOR DISPLAY
PURPOSES
ONLY**



Base Map by Department of Geographic Information, Queensland.



CROWS NEST SHIRE COUNCIL
PLANNING SCHEME

MAP No.

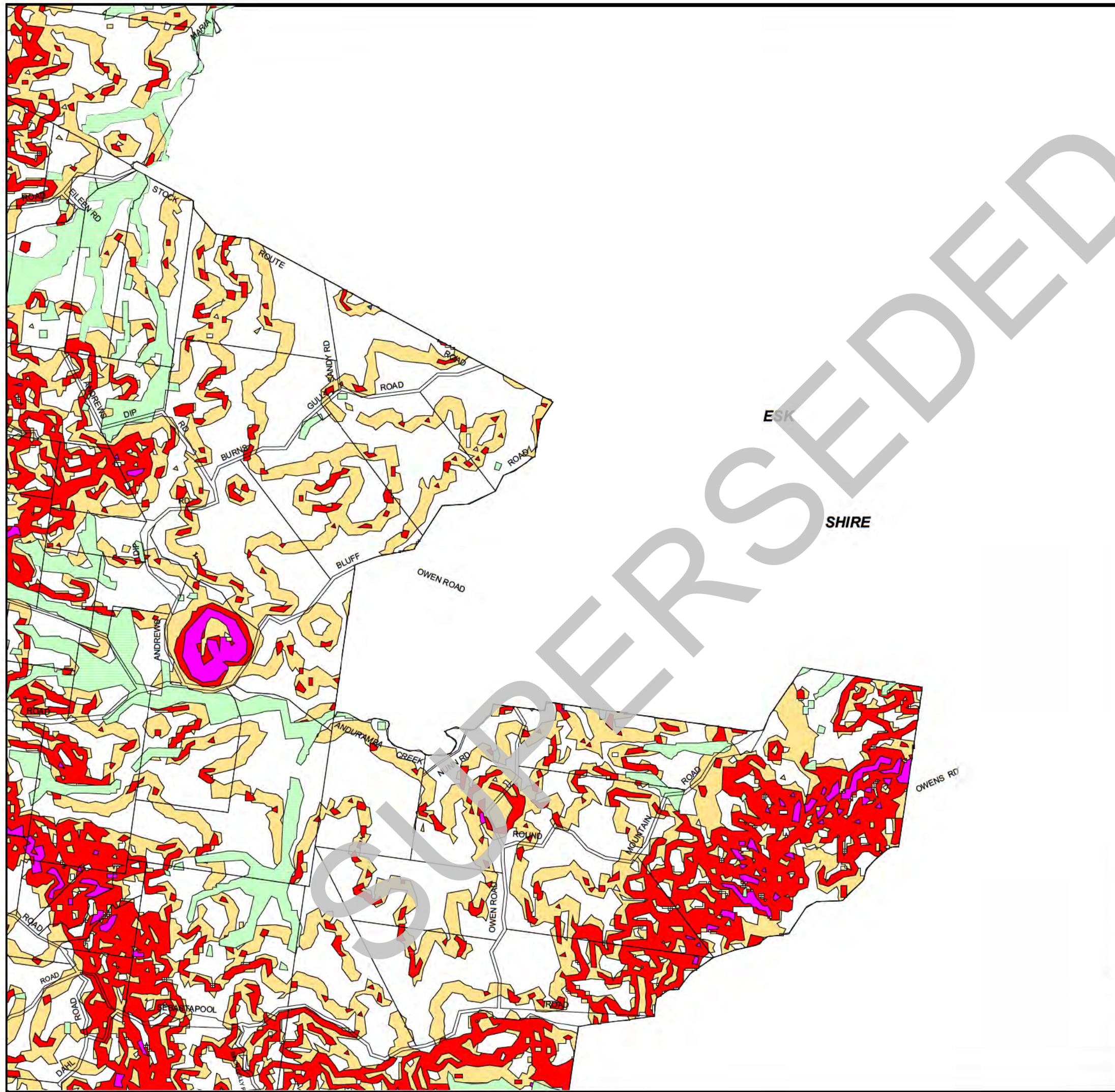
9

ADM099

Date of Effect: 30 May 2007

05/07

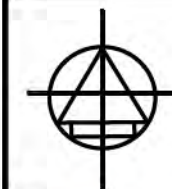
CROWS NEST SHIRE LANDSLIP AND FLOOD HAZARD MAPS



Landslip Hazard Areas

- Lake
- Low
- Moderate
- High
- Extreme
- Flood Prone Land
- Moderate to High

**FOR DISPLAY
PURPOSES
ONLY**



Base Map by Department of Geographic Information, Queensland.

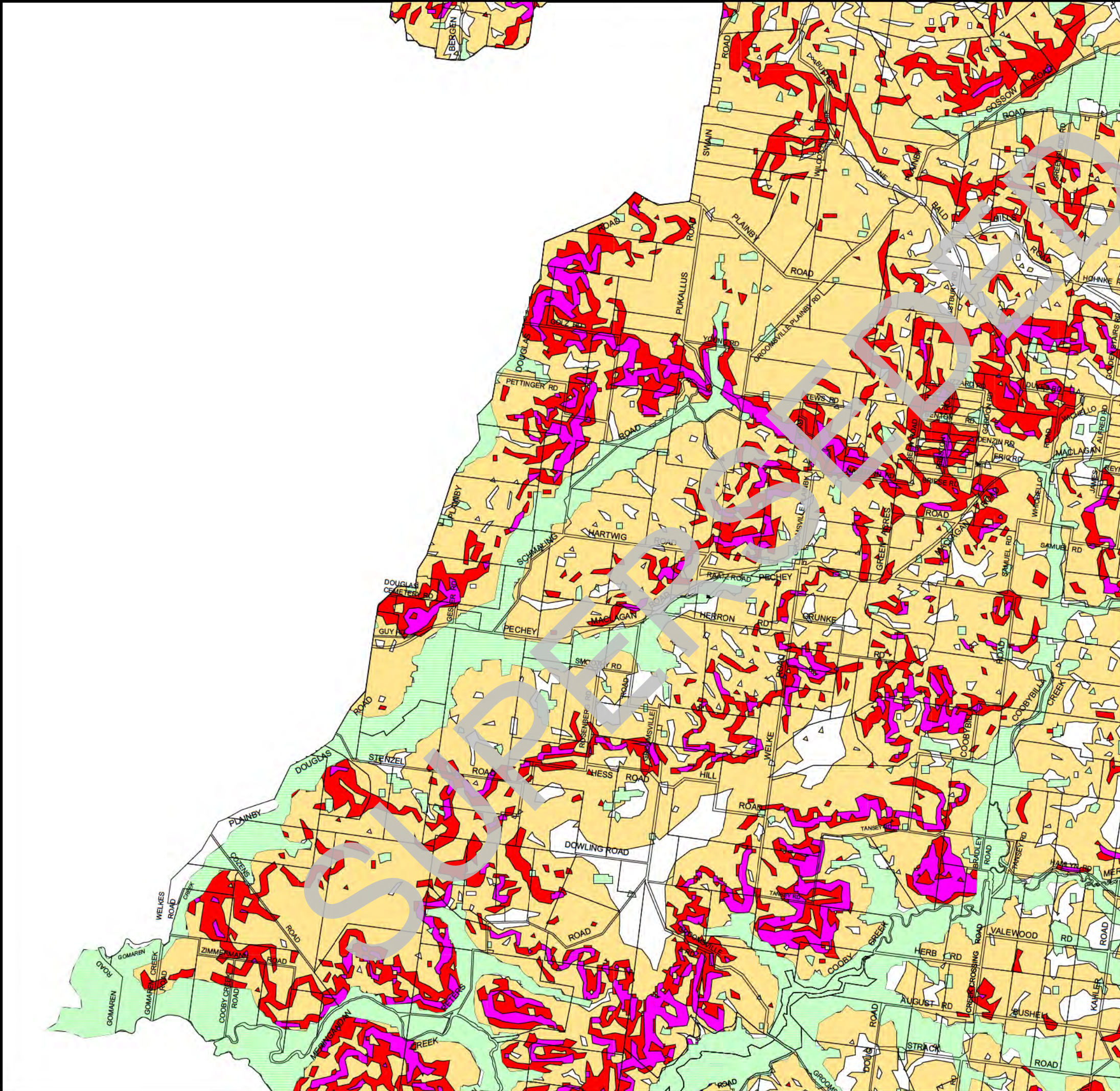


CROWS NEST SHIRE COUNCIL
PLANNING SCHEME

MAP No.	10
	ADM099
	05/07

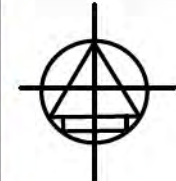
Date of Effect: 30 May 2007

CROWS NEST SHIRE LANDSLIP AND FLOOD HAZARD MAPS



- Landslip Hazard Areas**
- Lake
 - Low
 - Moderate
 - High
 - Extreme
- Flood Prone Land**
- Moderate to High

**FOR DISPLAY
PURPOSES
ONLY**



Base Map by Department of Geographic Information, Queensland.

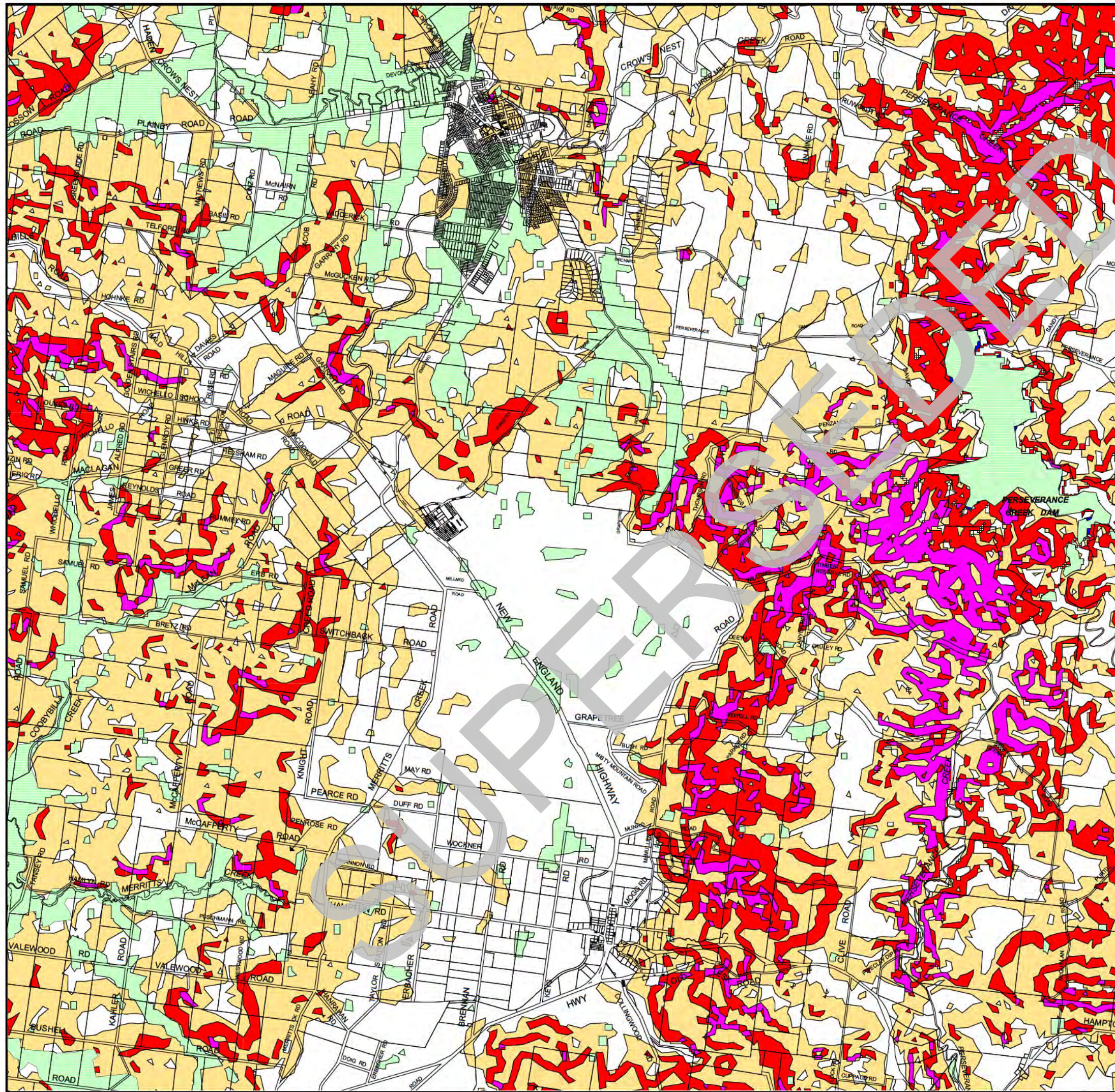


CROWS NEST SHIRE COUNCIL
PLANNING SCHEME

MAP No.	11
	ADM099
	05/07

Date of Effect: 30 May 2007

CROWS NEST SHIRE LANDSLIP AND FLOOD HAZARD MAPS



Landslip Hazard Areas

■ Lake

□ Low

■ Moderate

■ High

■ Extreme


■ Flood Prone Land

■ Moderate to High

**FOR DISPLAY
PURPOSES
ONLY**



Base Map by Department of Geographic Information, Queensland.



**CROWS NEST SHIRE COUNCIL
PLANNING SCHEME**

MAP No.

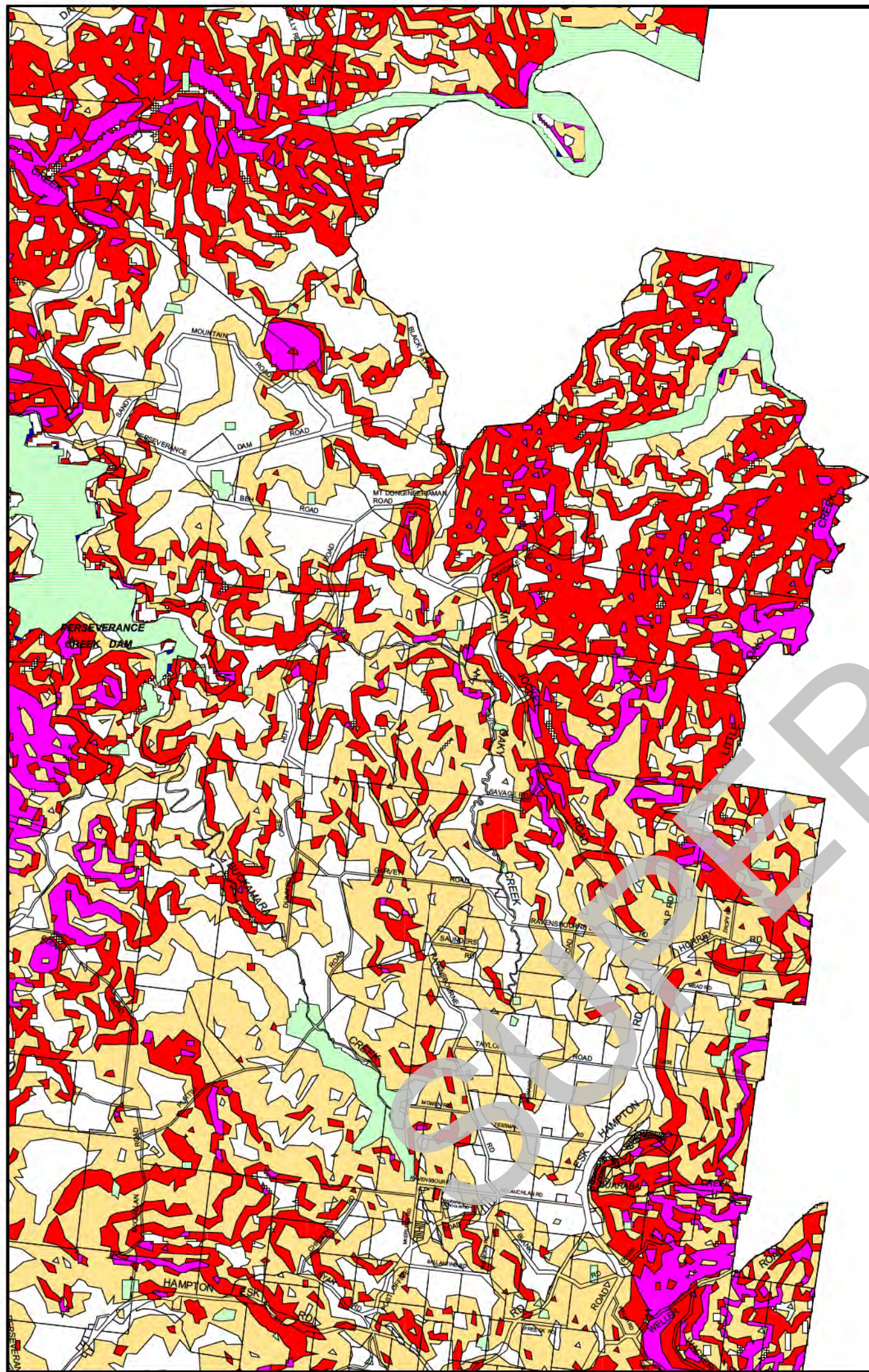
12

ADM099

Date of Effect: **30 May 2007**

05/07

CROWS NEST SHIRE LANDSLIP AND FLOOD HAZARD MAPS




Landslip Hazard Areas

- Lake
- Low
- Moderate
- High
- Extreme
- Flood Prone Land
- Moderate to High

**FOR DISPLAY
PURPOSES
ONLY**



Base Map by Department of Geographic Information, Queensland.

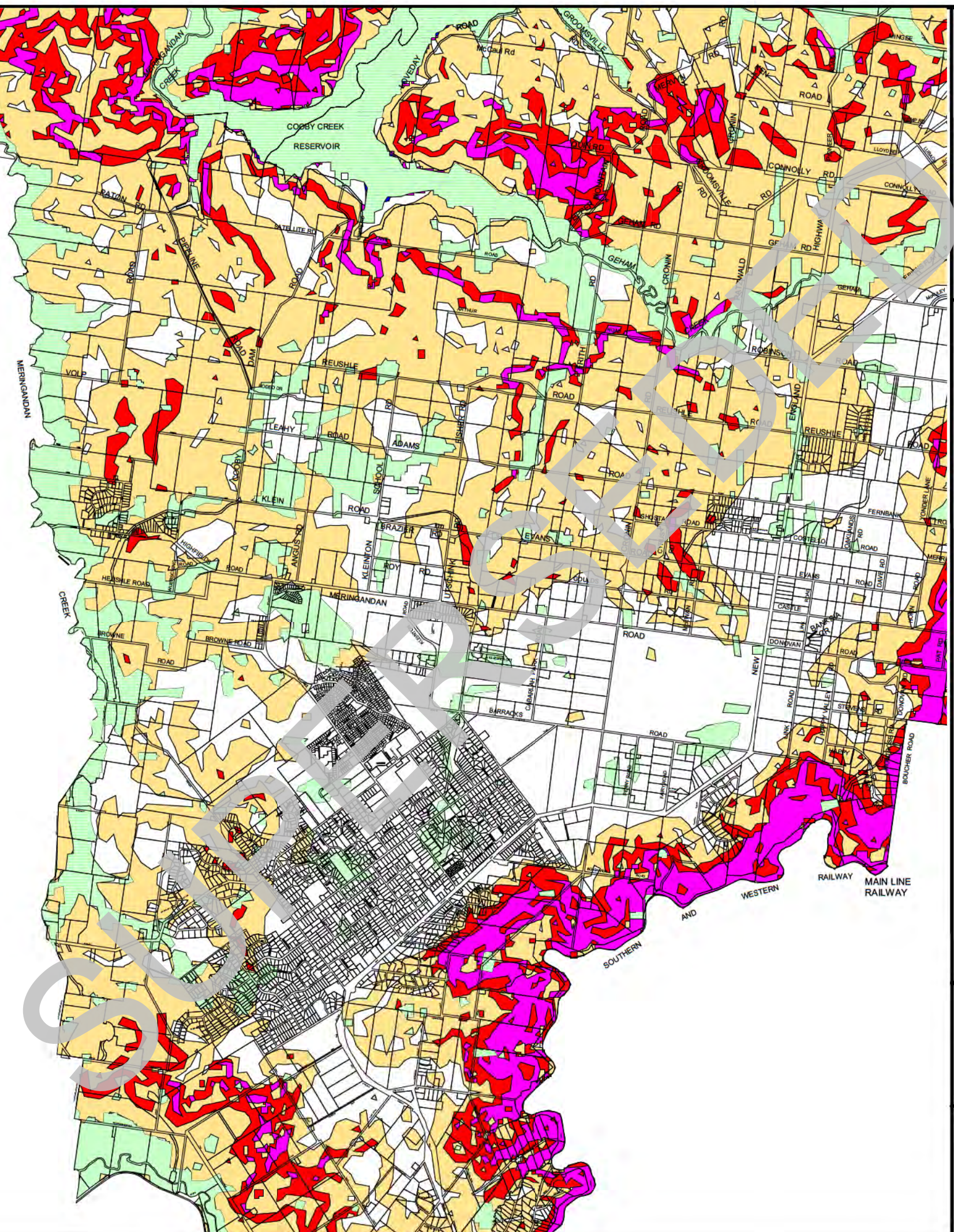


CROWS NEST SHIRE COUNCIL
PLANNING SCHEME

MAP No.	13
ADM099	
05/07	

Date of Effect: 30 May 2007

CROWS NEST SHIRE LANDSLIP AND FLOOD HAZARD MAPS



Landslip Hazard Areas


- Lake
- Low
- Moderate
- High
- Extreme

- Flood Prone Land**
- Moderate to High

**FOR DISPLAY
PURPOSES
ONLY**



Base Map by Department of Geographic Information, Queensland.



**CROWS NEST SHIRE COUNCIL
PLANNING SCHEME**

MAP No.

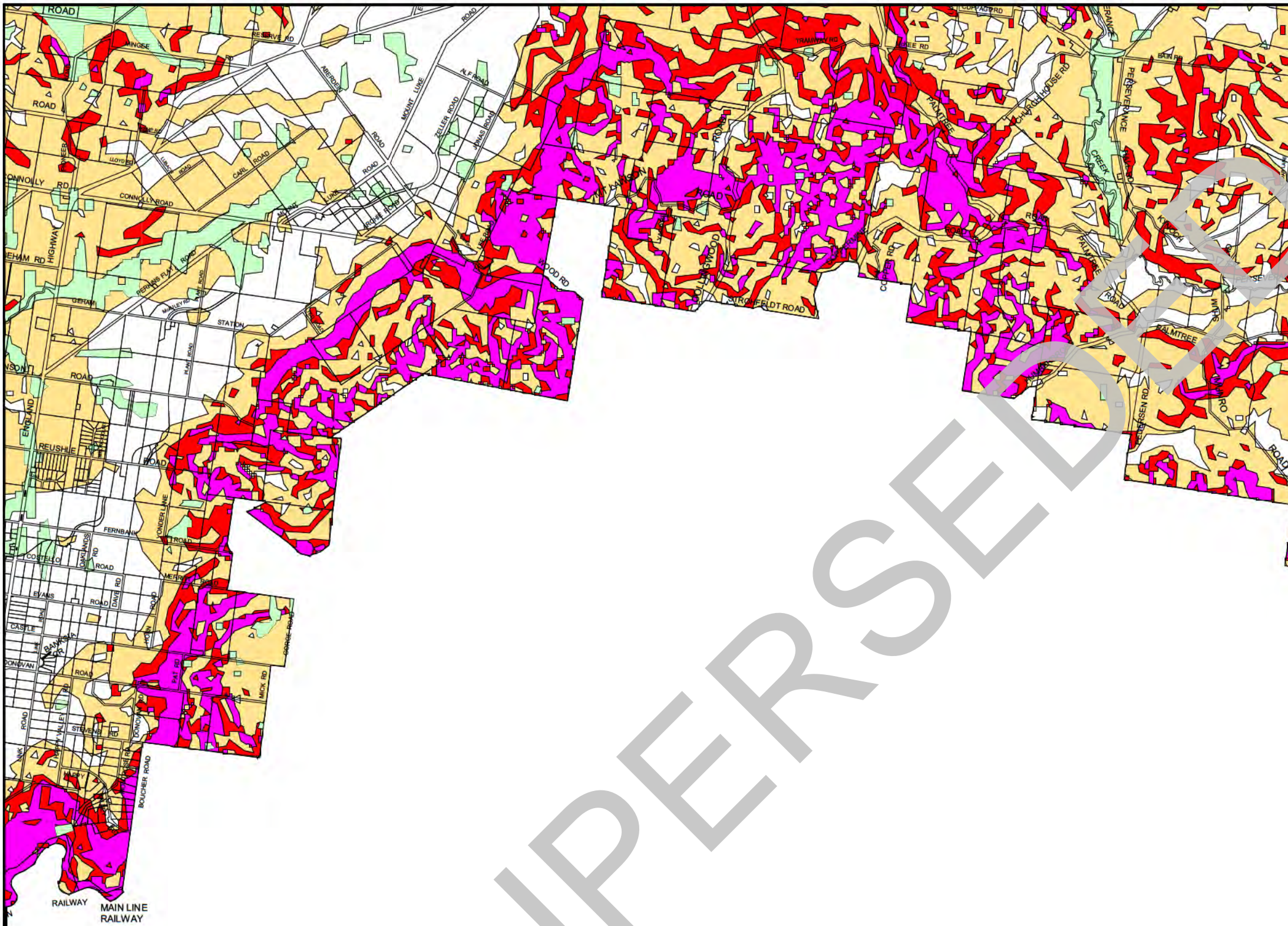
14

ADM099

Date of Effect: **30 May 2007**

05/07

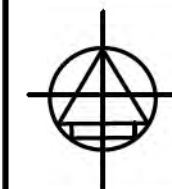
CROWS NEST SHIRE LANDSLIP AND FLOOD HAZARD MAPS




Landslip Hazard Areas

- Lake
 - Low
 - Moderate
 - High
 - Extreme
- Flood Prone Land**
- Moderate to High

**FOR DISPLAY
PURPOSES
ONLY**



Base Map by Department of Geographic Information, Queensland.



CROWS NEST SHIRE COUNCIL
PLANNING SCHEME

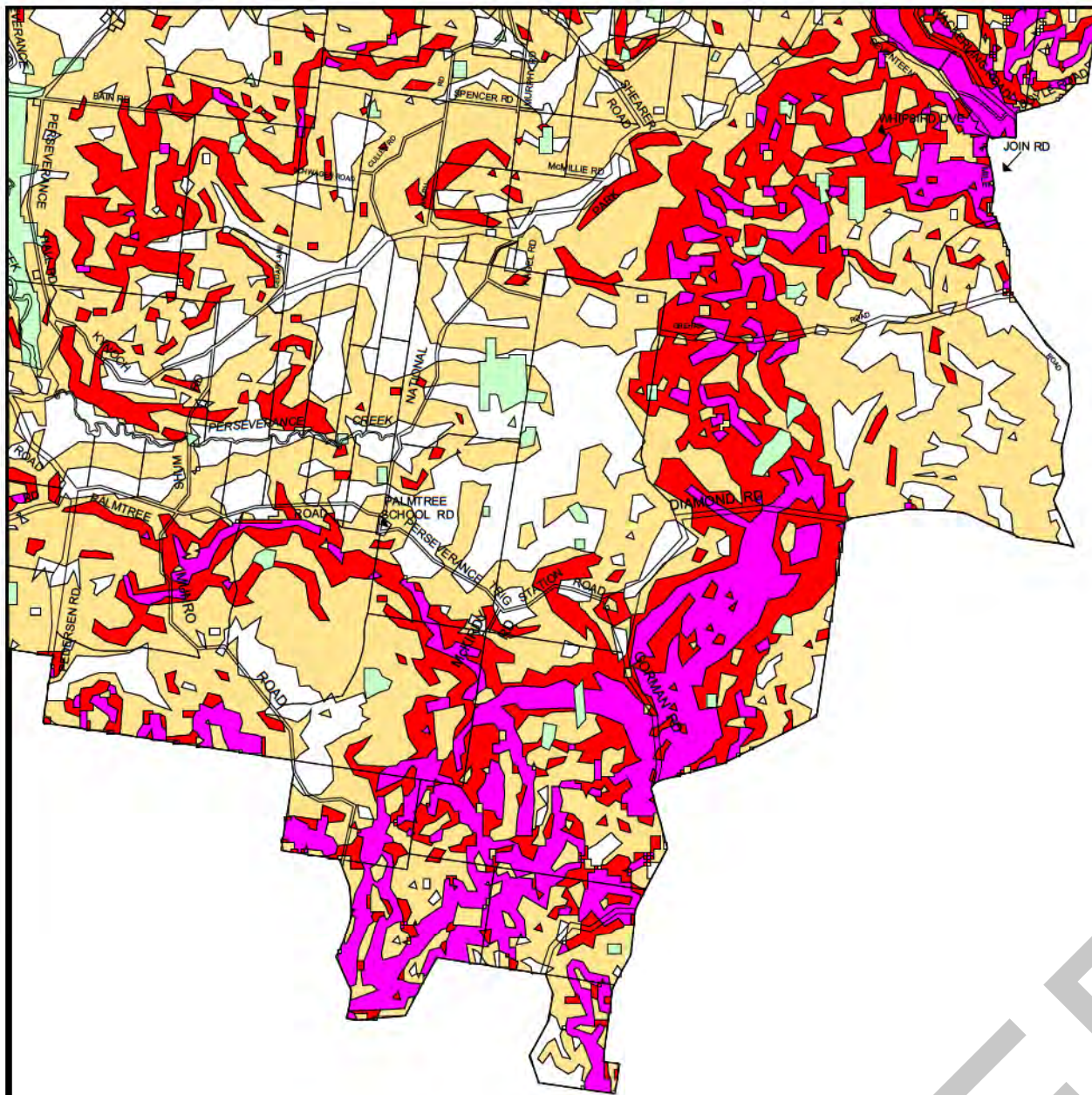
MAP No.

15

ADM099

Date of Effect: 30 May 2007

05/07



CROWS NEST SHIRE LANDSLIP AND FLOOD HAZARD MAPS

Landslip Hazard Areas

■ Lake

□ Low

■ Moderate

■ High

■ Extreme

■ Flood Prone Land

■ Moderate to High

**FOR DISPLAY
PURPOSES
ONLY**



Base Map by Department of Geographic Information, Queensland.

0 1000 2000m

CROWS NEST SHIRE COUNCIL
PLANNING SCHEME

MAP No.

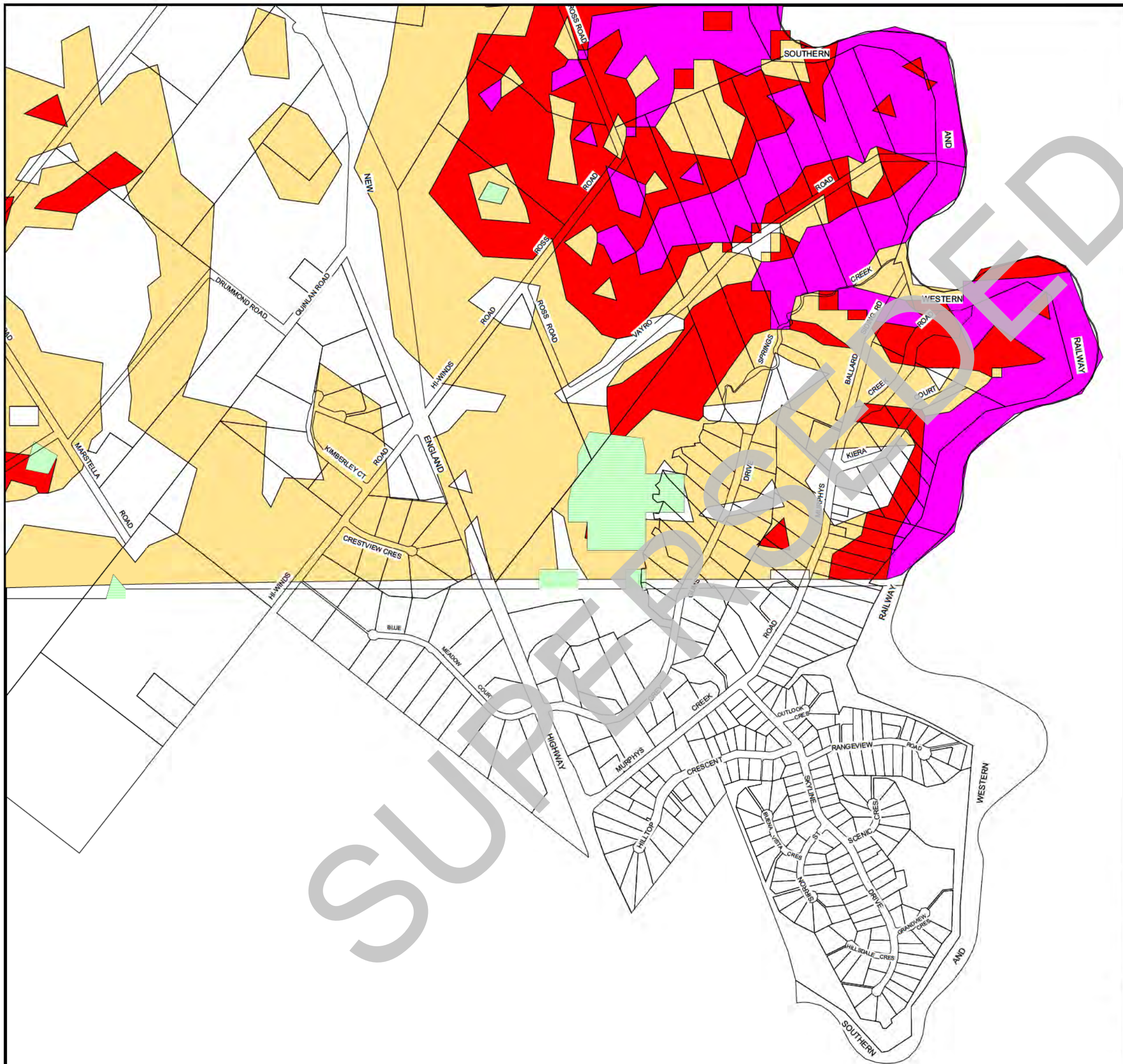
16

ADM099

Date of Effect: 30 May 2007

05/07

CROWS NEST SHIRE LANDSLIP AND FLOOD HAZARD MAPS




- Landslip Hazard Areas
- Lake
 - Low
 - Moderate
 - High
 - Extreme
- Flood Prone Land
- Moderate to High

**FOR DISPLAY
PURPOSES
ONLY**



Base Map by Department of Geographic Information, Queensland.



CROWS NEST SHIRE COUNCIL
PLANNING SCHEME

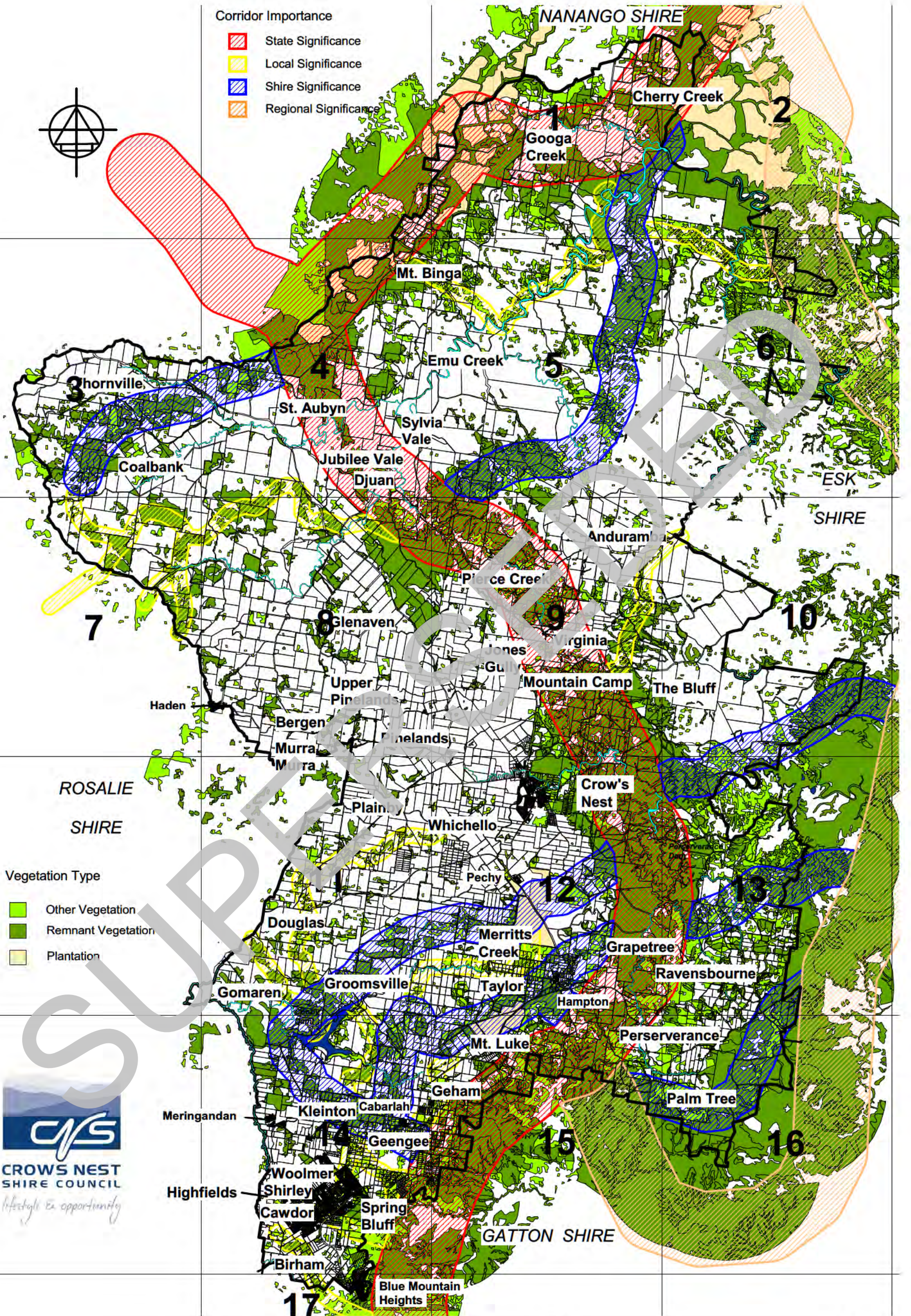
MAP No.	17
	ADM099
	05/07




Date of Effect: 30 May 2007



Corridor Importance

-  State Significance
-  Local Significance
-  Shire Significance
-  Regional Significance




- Vegetation Type
-  Other Vegetation
 -  Remnant Vegetation
 -  Plantation



**CROWS NEST SHIRE
VEGETATION &
WILDLIFE CORRIDOR
MAPPING INDEX**

Base Map by Department of Geographic Information, Queensland.



**CROWS NEST SHIRE
PLANNING SCHEME**

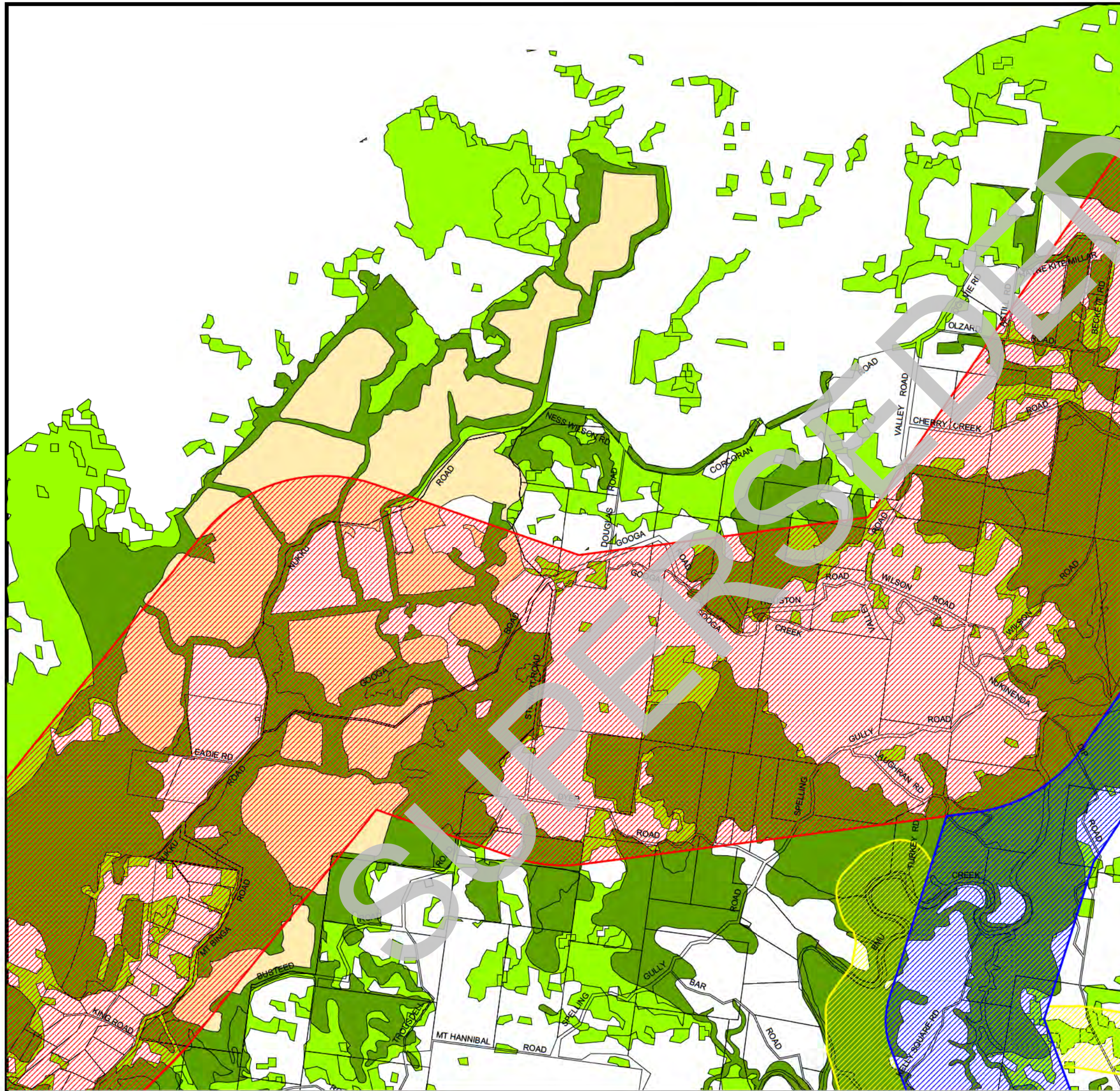
Date of Effect: 30 May 2007

KEY PLAN

ADM099

05/07




CROWS NEST SHIRE VEGETATION AND WILDLIFE CORRIDOR MAPS



Corridor Importance

-  State Significance
-  Local Significance
-  Shire Significance
-  Regional Significance


Vegetation Type

-  Other Vegetation
-  Remnant Vegetation
-  Plantation

**FOR DISPLAY
PURPOSES
ONLY**



Base Map by Department of Geographic Information, Queensland.



CROW'S NEST SHIRE COUNCIL
PLANNING SCHEME

MAP No.

1

ADM099

Date of Effect: 30 May 2007




05/07

CROWS NEST SHIRE VEGETATION AND WILDLIFE CORRIDOR MAPS

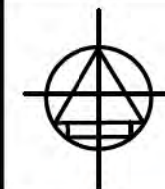
Corridor Importance

-  State Significance
-  Local Significance
-  Shire Significance
-  Regional Significance

Vegetation Type

-  Other Vegetation
-  Remnant Vegetation
-  Plantation

**FOR DISPLAY
PURPOSES
ONLY**



Base Map by Department of Geographic Information, Queensland.

0 1000 2000m

CROW'S NEST SHIRE COUNCIL
PLANNING SCHEME

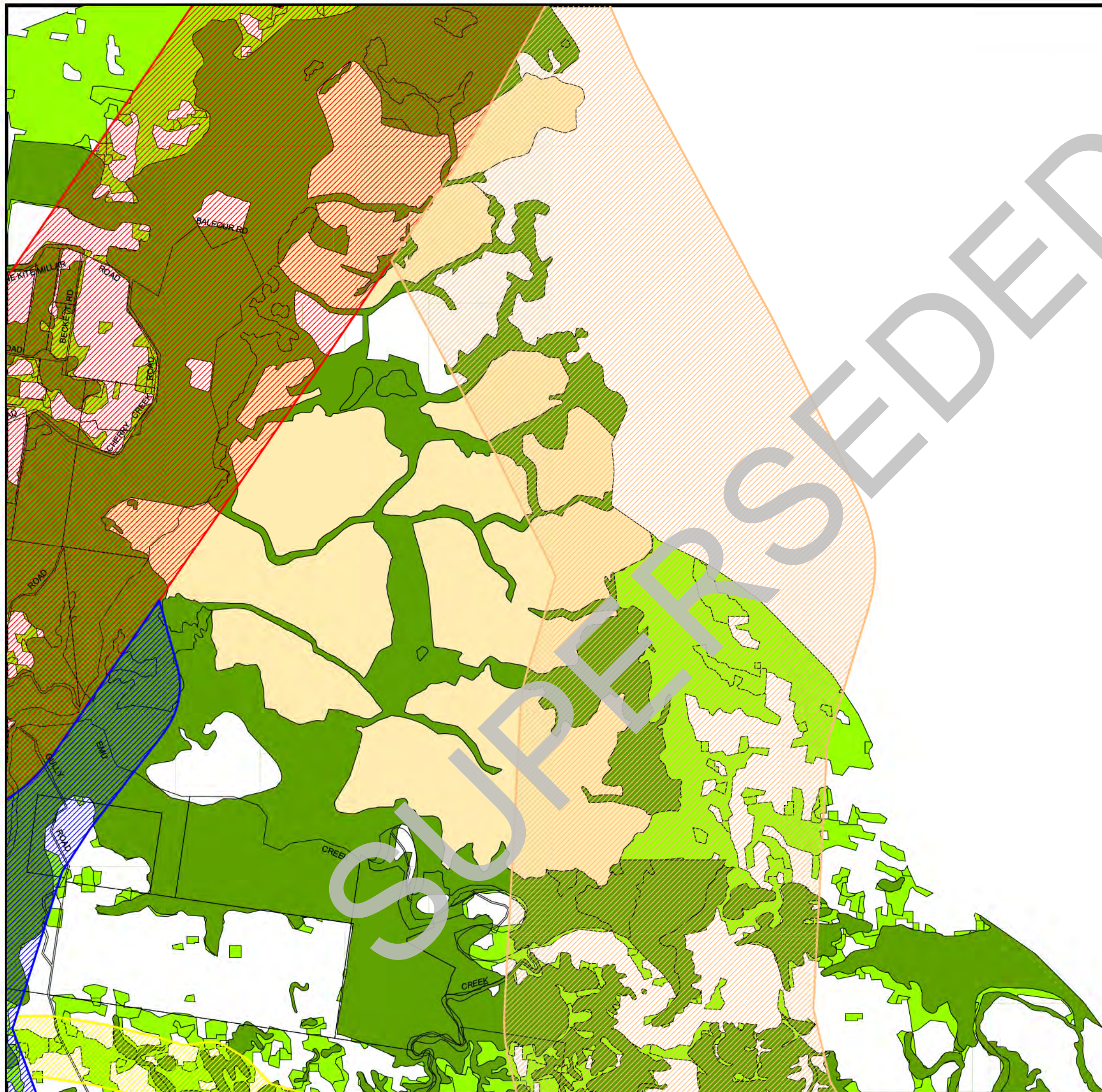
MAP No.

2

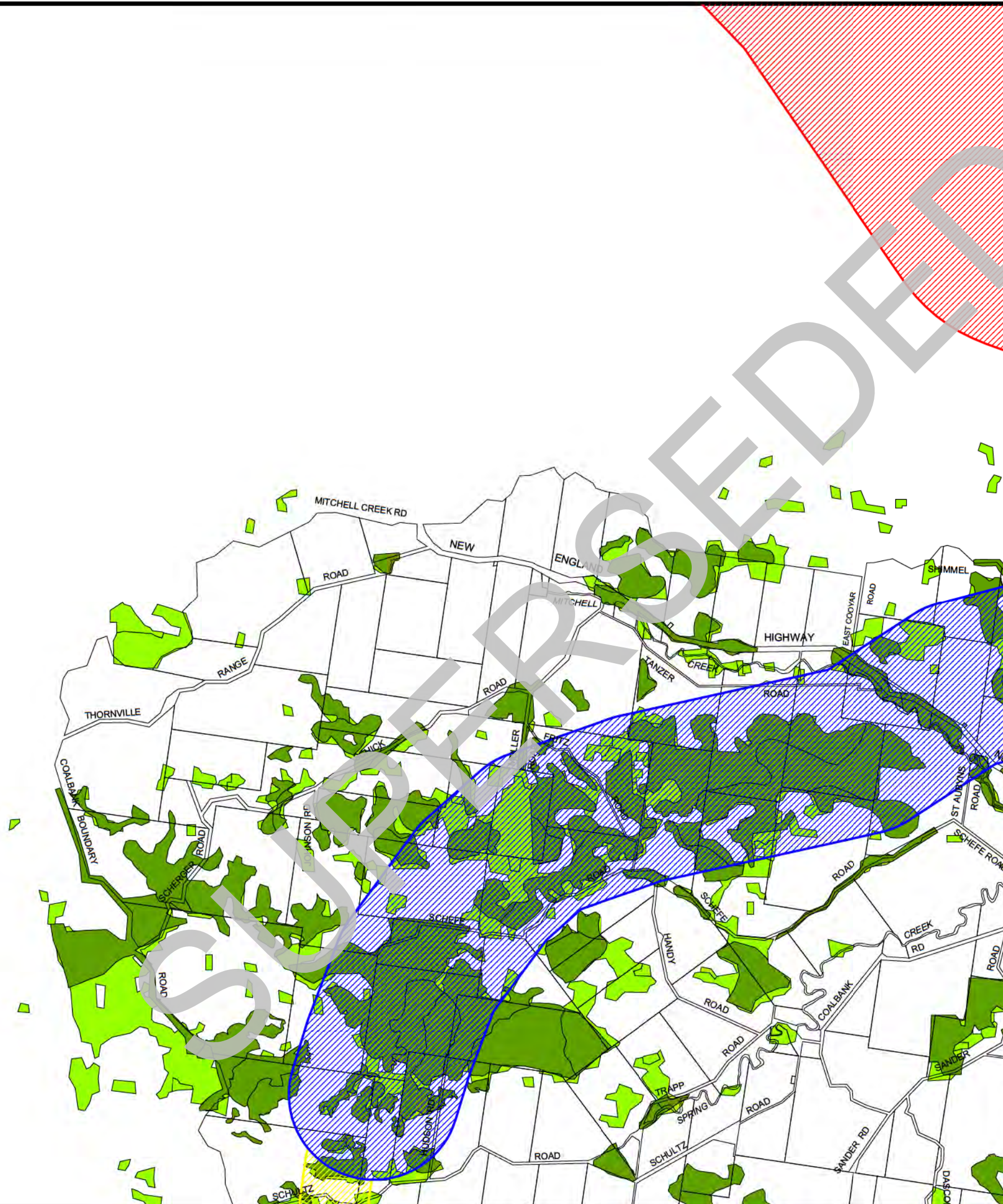
ADM099

Date of Effect: 30 May 2007




05/07



CROWS NEST SHIRE VEGETATION AND WILDLIFE CORRIDOR MAPS

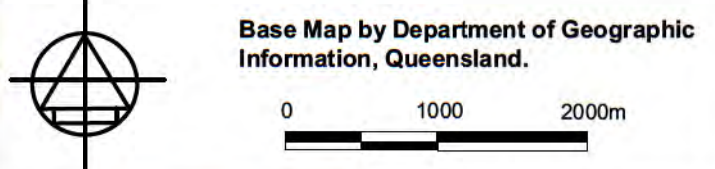


- Corridor Importance**
-  State Significance
 -  Local Significance
 -  Shire Significance
 -  Regional Significance

- Vegetation Type**
-  Other Vegetation
 -  Remnant Vegetation
 -  Plantation

**FOR DISPLAY
PURPOSES
ONLY**

Base Map by Department of Geographic Information, Queensland.



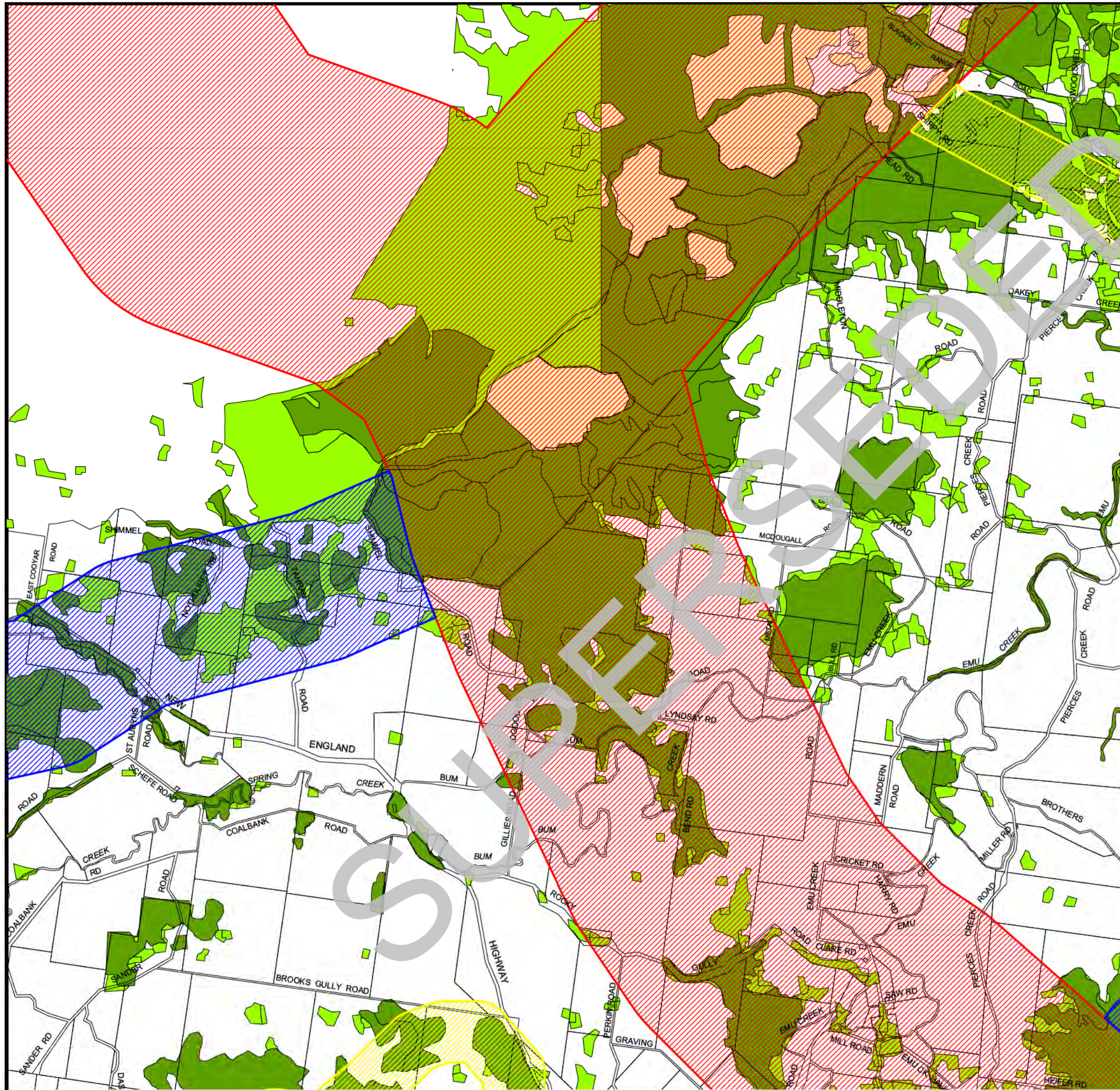
0 1000 2000m

**CROW'S NEST SHIRE COUNCIL
PLANNING SCHEME**

Date of Effect: **30 May 2007**

MAP No. 3
ADM099
05/07




CROWS NEST SHIRE VEGETATION AND WILDLIFE CORRIDOR MAPS



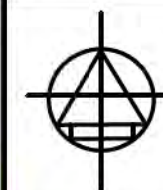
Corridor Importance

-  State Significance
-  Local Significance
-  Shire Significance
-  Regional Significance


Vegetation Type

-  Other Vegetation
-  Remnant Vegetation
-  Plantation

**FOR DISPLAY
PURPOSES
ONLY**



Base Map by Department of Geographic Information, Queensland.



CROW'S NEST SHIRE COUNCIL
PLANNING SCHEME

MAP No.

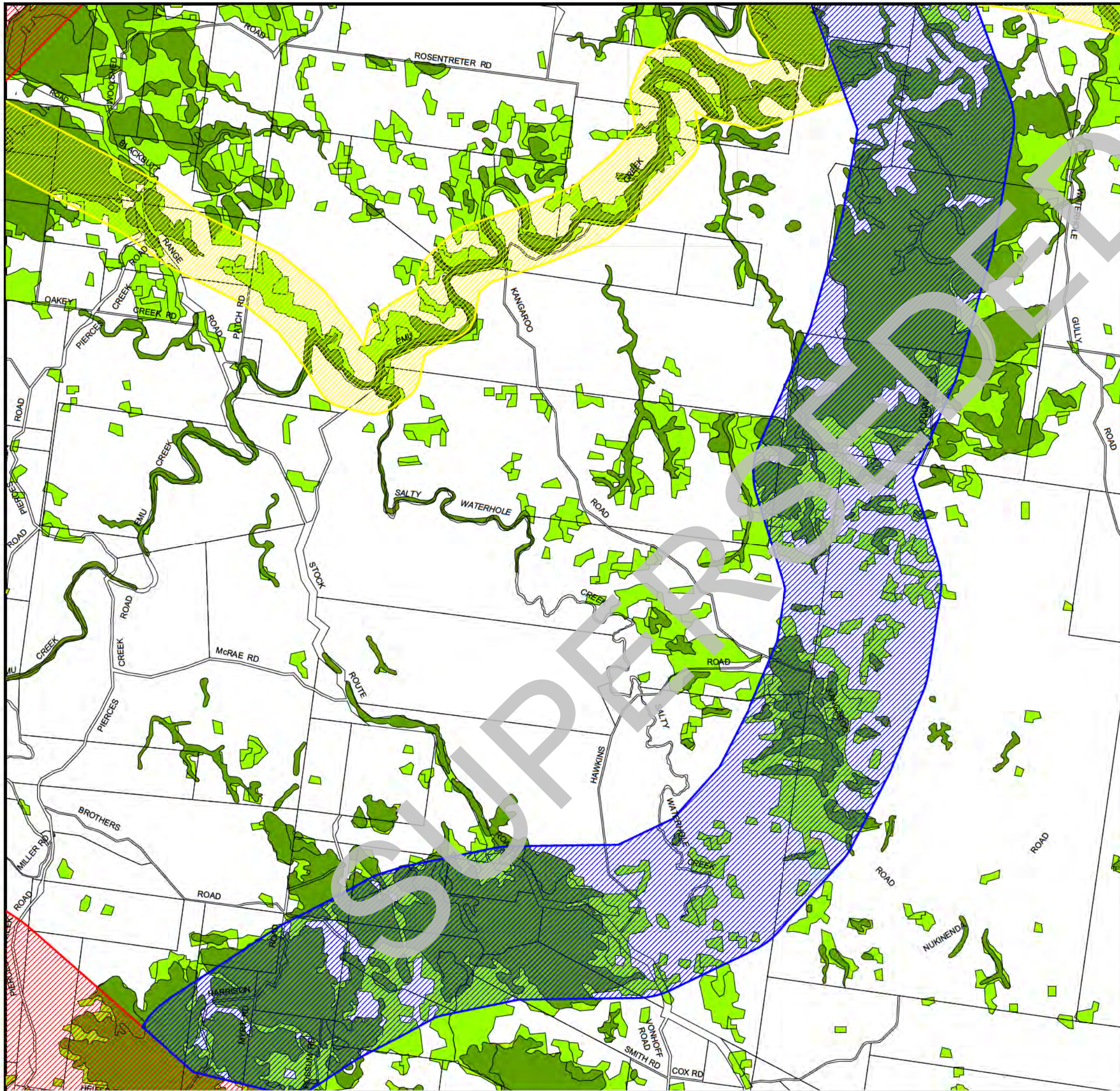
4

ADM099

Date of Effect: 30 May 2007

05/07




CROWS NEST SHIRE VEGETATION AND WILDLIFE CORRIDOR MAPS



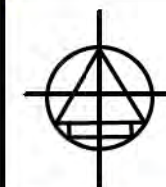
Corridor Importance

-  State Significance
-  Local Significance
-  Shire Significance
-  Regional Significance

Vegetation Type

-  Other Vegetation
-  Remnant Vegetation
-  Plantation

**FOR DISPLAY
PURPOSES
ONLY**



Base Map by Department of Geographic Information, Queensland.



CROW'S NEST SHIRE COUNCIL
PLANNING SCHEME

MAP No.

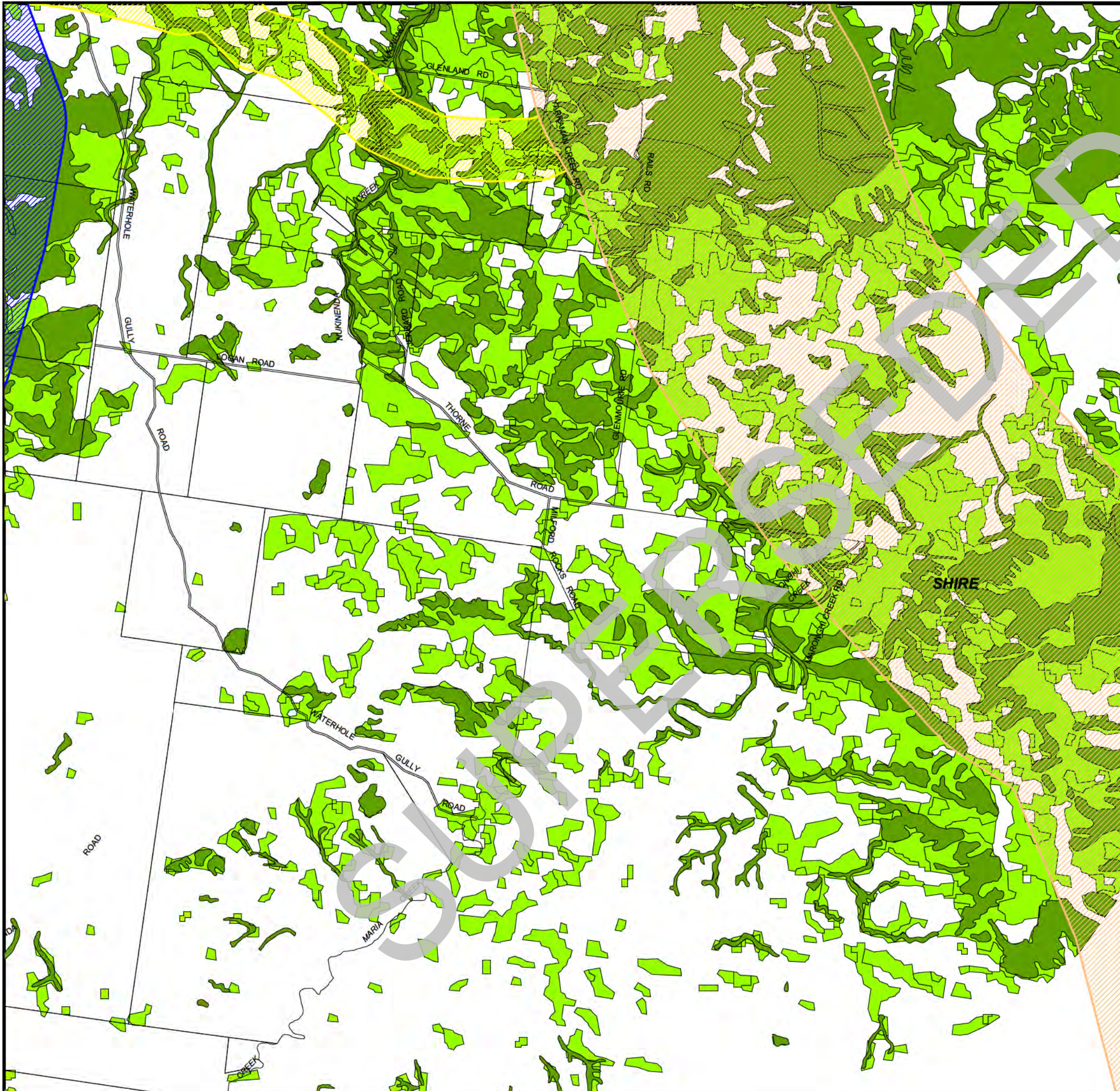
5








ADM099

Date of Effect: 30 May 2007

05/07

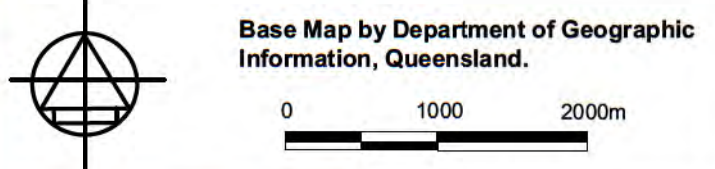
CROWS NEST SHIRE VEGETATION AND WILDLIFE CORRIDOR MAPS



- Corridor Importance**
-  State Significance
 -  Local Significance
 -  Shire Significance
 -  Regional Significance
- Vegetation Type**
-  Other Vegetation
 -  Remnant Vegetation
 -  Plantation

**FOR DISPLAY
PURPOSES
ONLY**

Base Map by Department of Geographic Information, Queensland.



0 1000 2000m

CROW'S NEST SHIRE COUNCIL PLANNING SCHEME	MAP No. 6
	ADM099
	05/07

Date of Effect: **30 May 2007**

CROWS NEST SHIRE VEGETATION AND WILDLIFE CORRIDOR MAPS



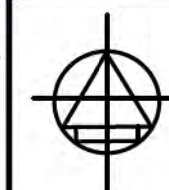
Corridor Importance

- State Significance
- Local Significance
- Shire Significance
- Regional Significance

Vegetation Type

- Other Vegetation
- Remnant Vegetation
- Plantation

**FOR DISPLAY
PURPOSES
ONLY**



Base Map by Department of Geographic Information, Queensland.



CROWS NEST SHIRE COUNCIL
PLANNING SCHEME

MAP No.

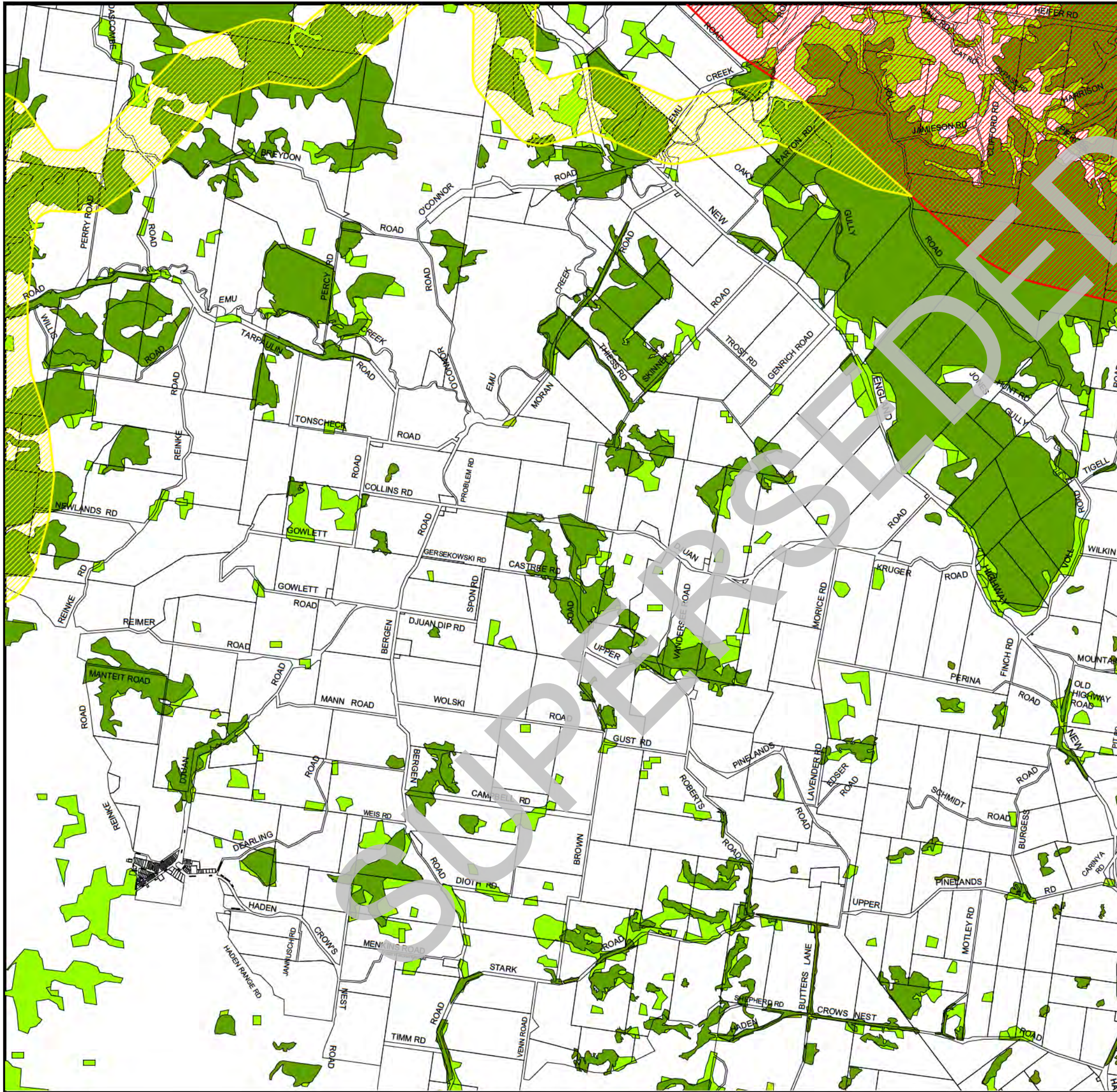
7

ADM099

Date of Effect: 30 May 2007

05/07




CROWS NEST SHIRE VEGETATION AND WILDLIFE CORRIDOR MAPS



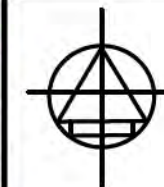
Corridor Importance

-  State Significance
-  Local Significance
-  Shire Significance
-  Regional Significance


Vegetation Type

-  Other Vegetation
-  Remnant Vegetation
-  Plantation

**FOR DISPLAY
PURPOSES
ONLY**



Base Map by Department of Geographic Information, Queensland.



CROWS NEST SHIRE COUNCIL
PLANNING SCHEME

MAP No.

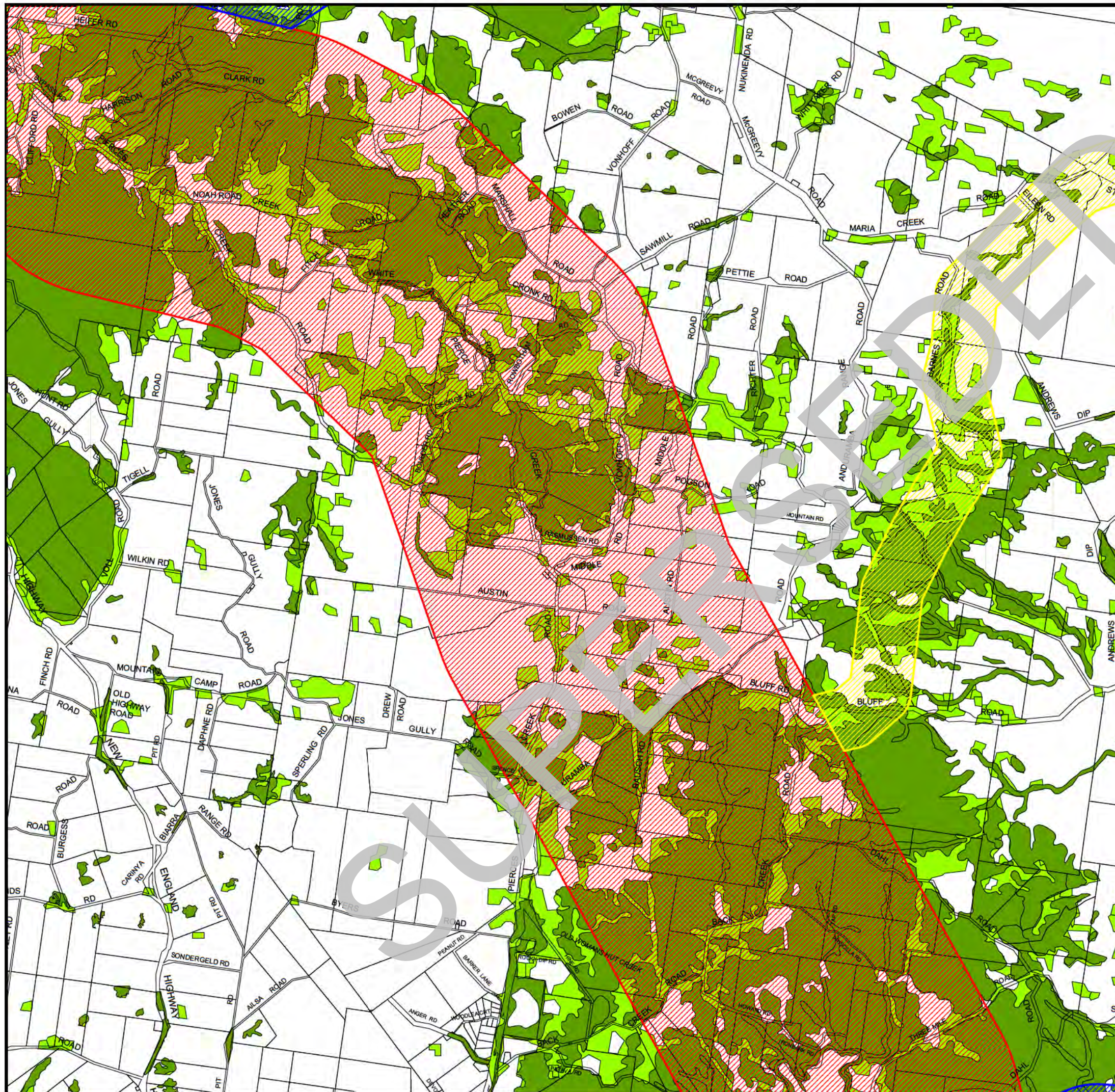
8

ADM099

Date of Effect: 30 May 2007

05/07




CROWS NEST SHIRE VEGETATION AND WILDLIFE CORRIDOR MAPS



Corridor Importance

-  State Significance
-  Local Significance
-  Shire Significance
-  Regional Significance

Vegetation Type

-  Other Vegetation
-  Remnant Vegetation
-  Plantation

**FOR DISPLAY
PURPOSES
ONLY**



Base Map by Department of Geographic Information, Queensland.



CROW'S NEST SHIRE COUNCIL
PLANNING SCHEME

MAP No.

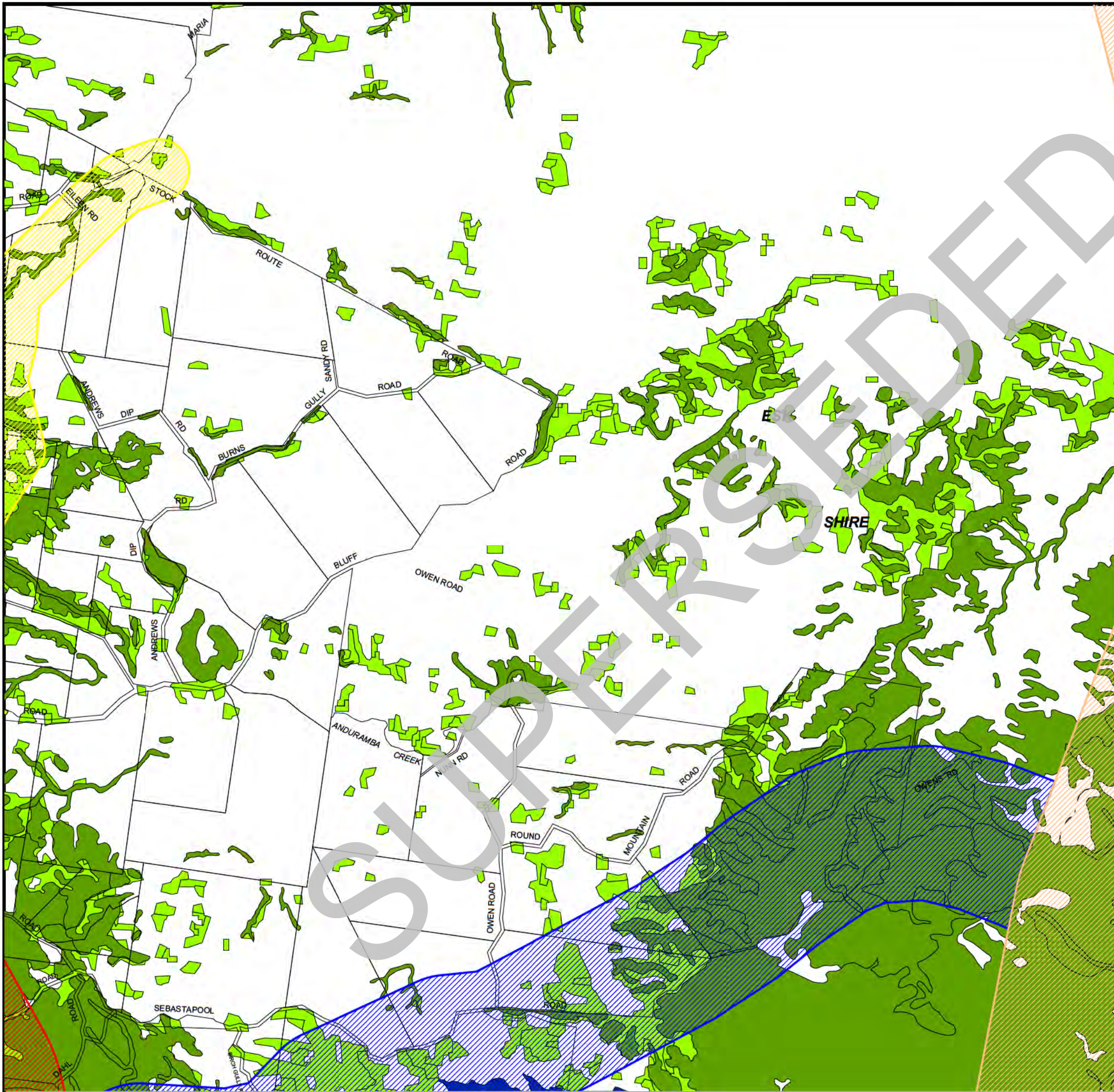
9

ADM099

Date of Effect: 30 May 2007

05/07




CROWS NEST SHIRE VEGETATION AND WILDLIFE CORRIDOR MAPS



Corridor Importance

-  State Significance
-  Local Significance
-  Shire Significance
-  Regional Significance

Vegetation Type

-  Other Vegetation
-  Remnant Vegetation
-  Plantation

**FOR DISPLAY
PURPOSES
ONLY**



Base Map by Department of Geographic Information, Queensland.



CROW'S NEST SHIRE COUNCIL
PLANNING SCHEME

MAP No.

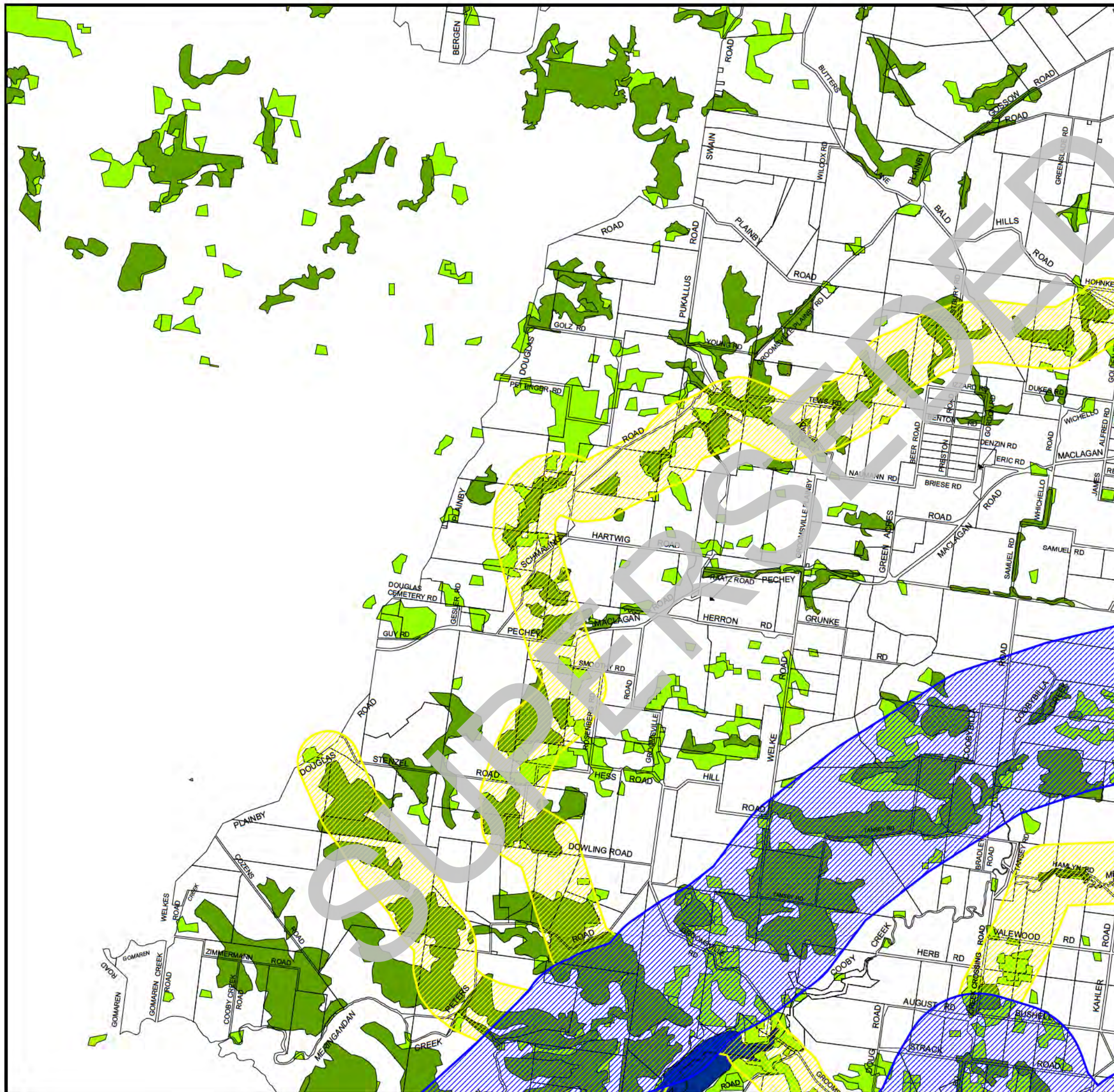
10

ADM099



Date of Effect: 30 May 2007

05/07

CROWS NEST SHIRE VEGETATION AND WILDLIFE CORRIDOR MAPS




- Corridor Importance**
-  State Significance
 -  Local Significance
 -  Shire Significance
 -  Regional Significance

- Vegetation Type**
-  Other Vegetation
 -  Remnant Vegetation
 -  Plantation

**FOR DISPLAY
PURPOSES
ONLY**



Base Map by Department of Geographic Information, Queensland.



CROW'S NEST SHIRE COUNCIL
PLANNING SCHEME

MAP No.

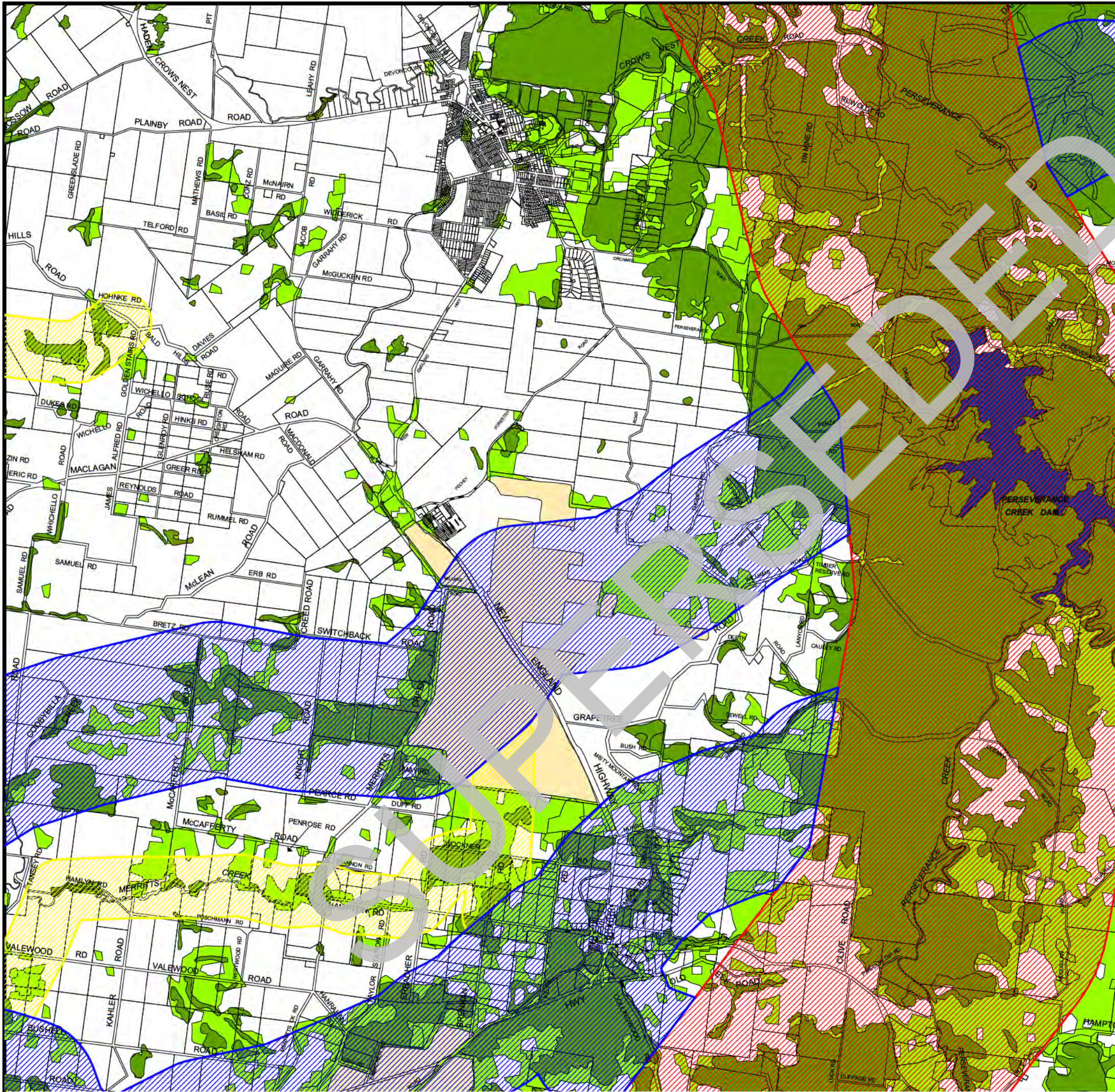
11

ADM099

Date of Effect: 30 May 2007

05/07




CROWS NEST SHIRE VEGETATION AND WILDLIFE CORRIDOR MAPS



Corridor Importance

-  State Significance
-  Local Significance
-  Shire Significance
-  Regional Significance


Vegetation Type

-  Other Vegetation
-  Remnant Vegetation
-  Plantation

**FOR DISPLAY
PURPOSES
ONLY**



Base Map by Department of Geographic Information, Queensland.



CROW'S NEST SHIRE COUNCIL
PLANNING SCHEME

Date of Effect: 30 May 2007

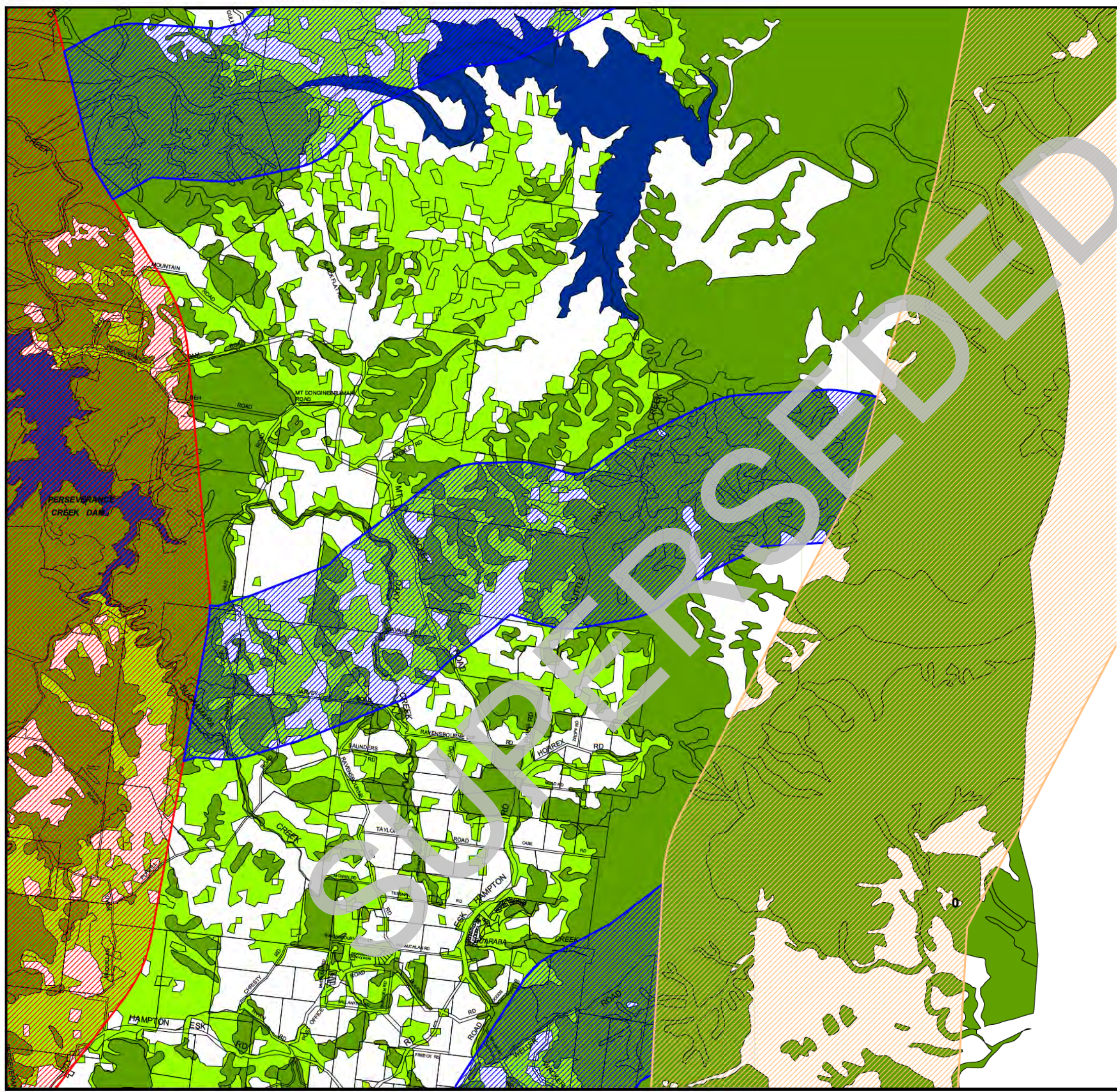
MAP No.








12

ADM099


05/07

CROWS NEST SHIRE VEGETATION AND WILDLIFE CORRIDOR MAPS




- Corridor Importance**
-  State Significance
 -  Local Significance
 -  Shire Significance
 -  Regional Significance
- Vegetation Type**
-  Other Vegetation
 -  Remnant Vegetation
 -  Plantation

**FOR DISPLAY
PURPOSES
ONLY**

 Base Map by Department of Geographic Information, Queensland.

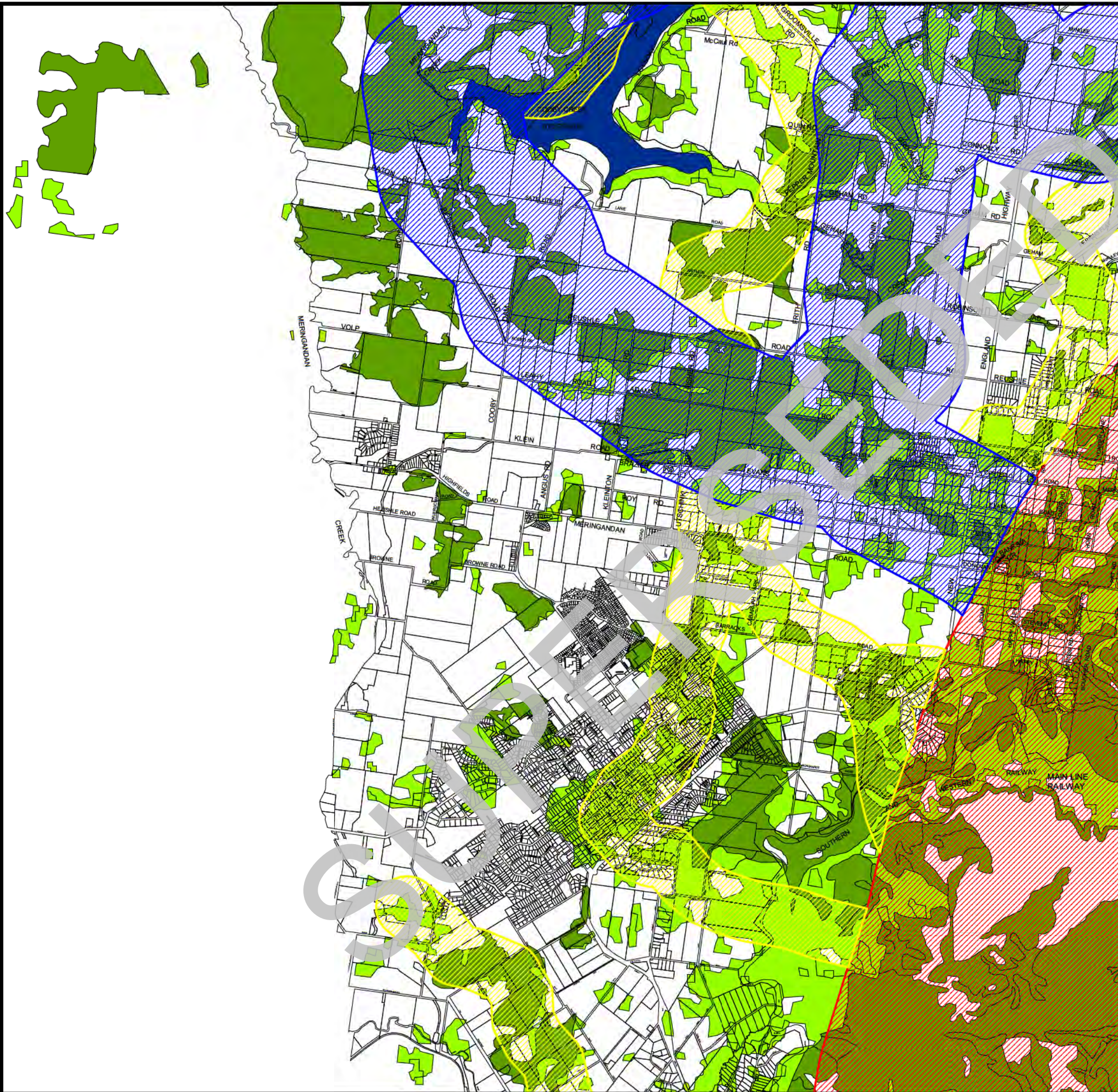
0 1000 2000m



CROW'S NEST SHIRE COUNCIL PLANNING SCHEME	MAP No. 13
	ADM099
	05/07

Date of Effect: 30 May 2007




CROWS NEST SHIRE VEGETATION AND WILDLIFE CORRIDOR MAPS



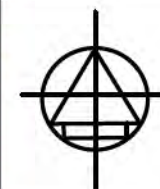
Corridor Importance

-  State Significance
-  Local Significance
-  Shire Significance
-  Regional Significance


Vegetation Type

-  Other Vegetation
-  Remnant Vegetation
-  Plantation

**FOR DISPLAY
PURPOSES
ONLY**



Base Map by Department of Geographic Information, Queensland.



CROW'S NEST SHIRE COUNCIL
PLANNING SCHEME

MAP No.

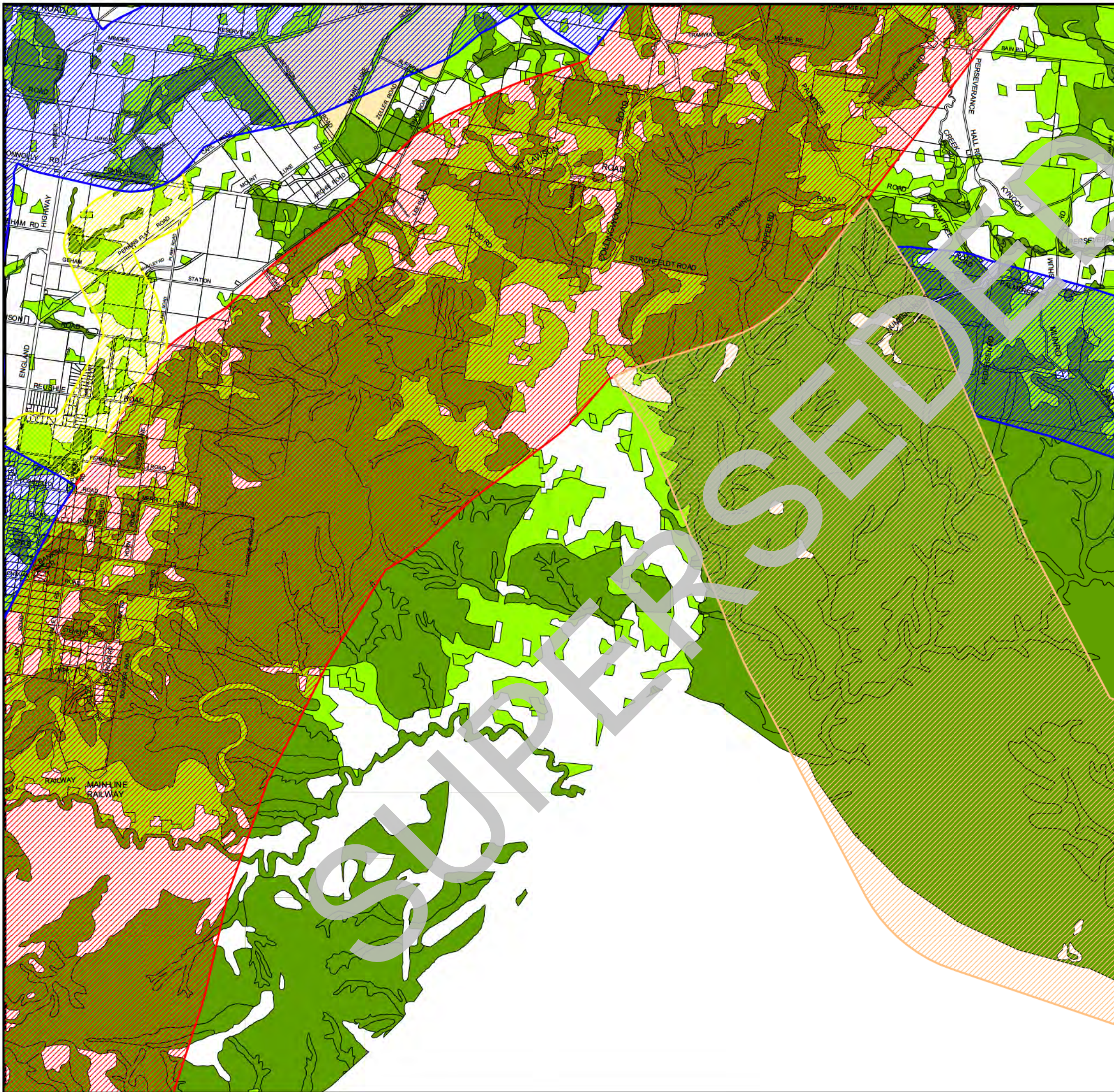
14

ADM099

Date of Effect: 30 May 2007

05/07




CROWS NEST SHIRE VEGETATION AND WILDLIFE CORRIDOR MAPS



Corridor Importance

-  State Significance
-  Local Significance
-  Shire Significance
-  Regional Significance


Vegetation Type

-  Other Vegetation
-  Remnant Vegetation
-  Plantation

**FOR DISPLAY
PURPOSES
ONLY**



Base Map by Department of Geographic Information, Queensland.



CROW'S NEST SHIRE COUNCIL
PLANNING SCHEME

Date of Effect: 30 May 2007

MAP No.

15

ADM099

05/07




CROWS NEST SHIRE VEGETATION AND WILDLIFE CORRIDOR MAPS



Corridor Importance

-  State Significance
-  Local Significance
-  Shire Significance
-  Regional Significance


Vegetation Type

-  Other Vegetation
-  Remnant Vegetation
-  Plantation

**FOR DISPLAY
PURPOSES
ONLY**



Base Map by Department of Geographic Information, Queensland.



CROW'S NEST SHIRE COUNCIL
PLANNING SCHEME

MAP No.

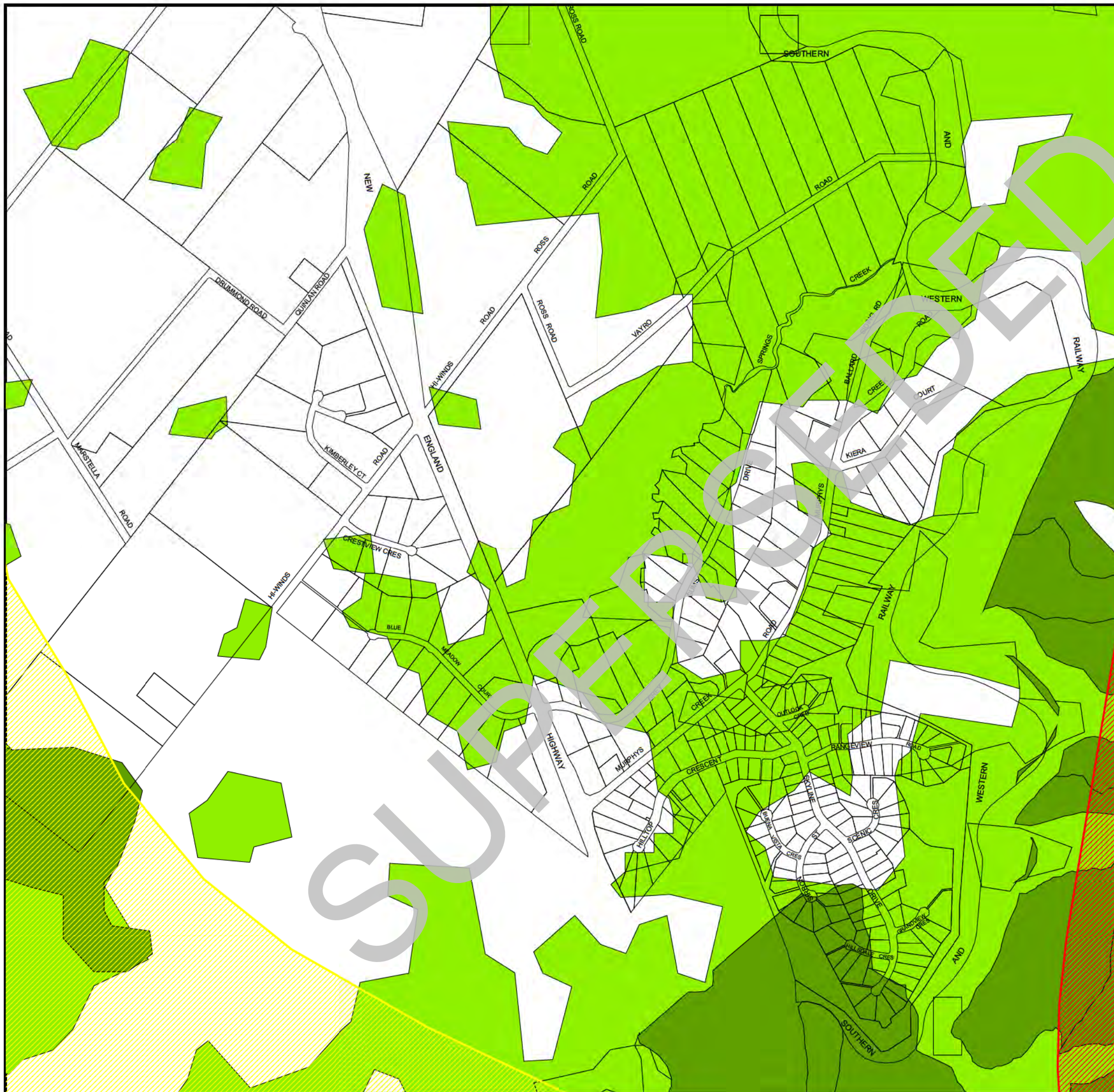
16

ADM099

Date of Effect: 30 May 2007

05/07




CROWS NEST SHIRE VEGETATION AND WILDLIFE CORRIDOR MAPS



Corridor Importance

-  State Significance
-  Local Significance
-  Shire Significance
-  Regional Significance


Vegetation Type

-  Other Vegetation
-  Remnant Vegetation
-  Plantation

**FOR DISPLAY
PURPOSES
ONLY**



Base Map by Department of Geographic Information, Queensland.



CROW'S NEST SHIRE COUNCIL
PLANNING SCHEME

MAP No.

17

ADM099

Date of Effect: 30 May 2007

05/07