



**TOOWOOMBA
REGION**

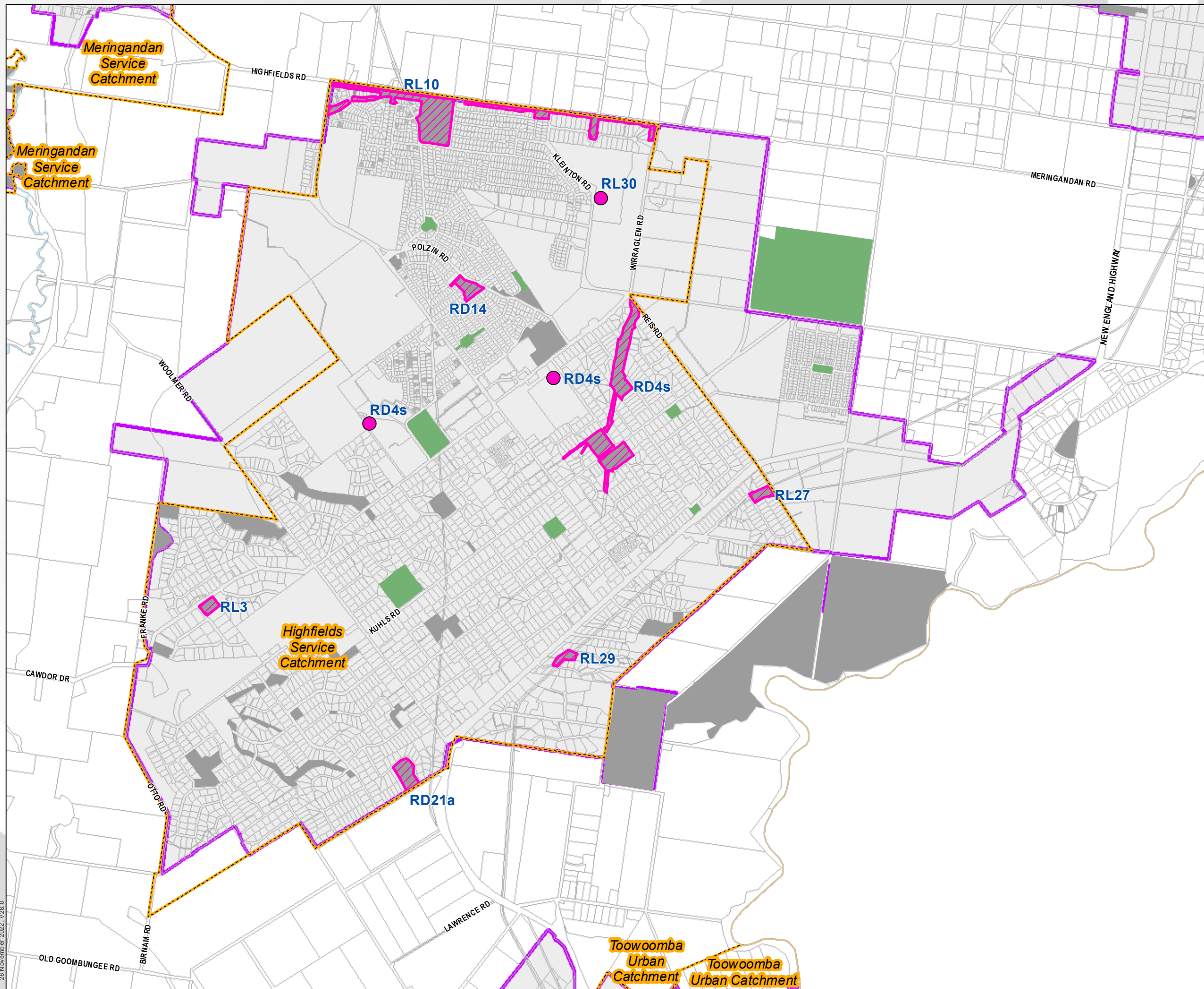
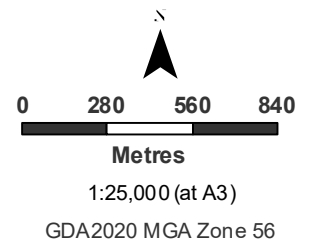
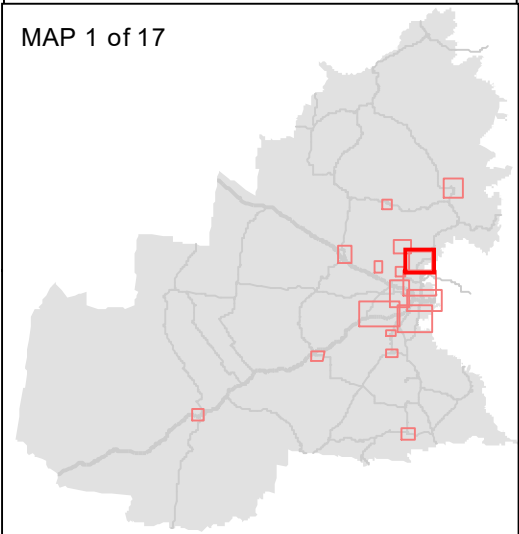
**Local Government
Infrastructure Plan
LGIP SC3:3:7**

**Plan for Trunk Parks and
Land for Community
Facilities Infrastructure**

Legend

- Service Catchment
- Priority Infrastructure Area
- Council Boundary
- Water Body
- Cadastre
- Future Trunk Infrastructure**
- Future Trunk Parks (Location Undetermined)
- Future Trunk Parks
- Existing Trunk Infrastructure**
- Existing Trunk Infrastructure
- Other Open Space

MAP 1 of 17



28 November 2022, V28.0

Whilst all due care has been taken in the preparation of the plan and all information (the Plan and all information is referred to as "Plan Information"), the accuracy of the Plan Information cannot be guaranteed. The Plan Information is provided as a guide and should not be relied upon in any way whatsoever. Toowoomba Regional Council takes no responsibility for inaccuracies in the Plan Information and is not liable under any circumstances for any loss or damage whatsoever or howsoever caused arising directly or indirectly in connection with its use. The recipient must verify the Plan Information on site. Please refer any discrepancies to Toowoomba Regional Council - Information, Communications & Technology. No part of the Plan Information should be reproduced without the permission of the Coordinator GIS - ICT Branch, or other delegated representative of Council (131872). © Toowoomba Regional Council 2010. DCDB © Department of Environment and Resource Management Queensland. U:\Projects\Spatial Services\Toowoomba Regional Planning Scheme\TRPS_V28.0\LGIP\LGIP_Parks_A3_MapBook.mxd Author/Date: thomsow 4/11/2022



**TOOWOOMBA
REGION**

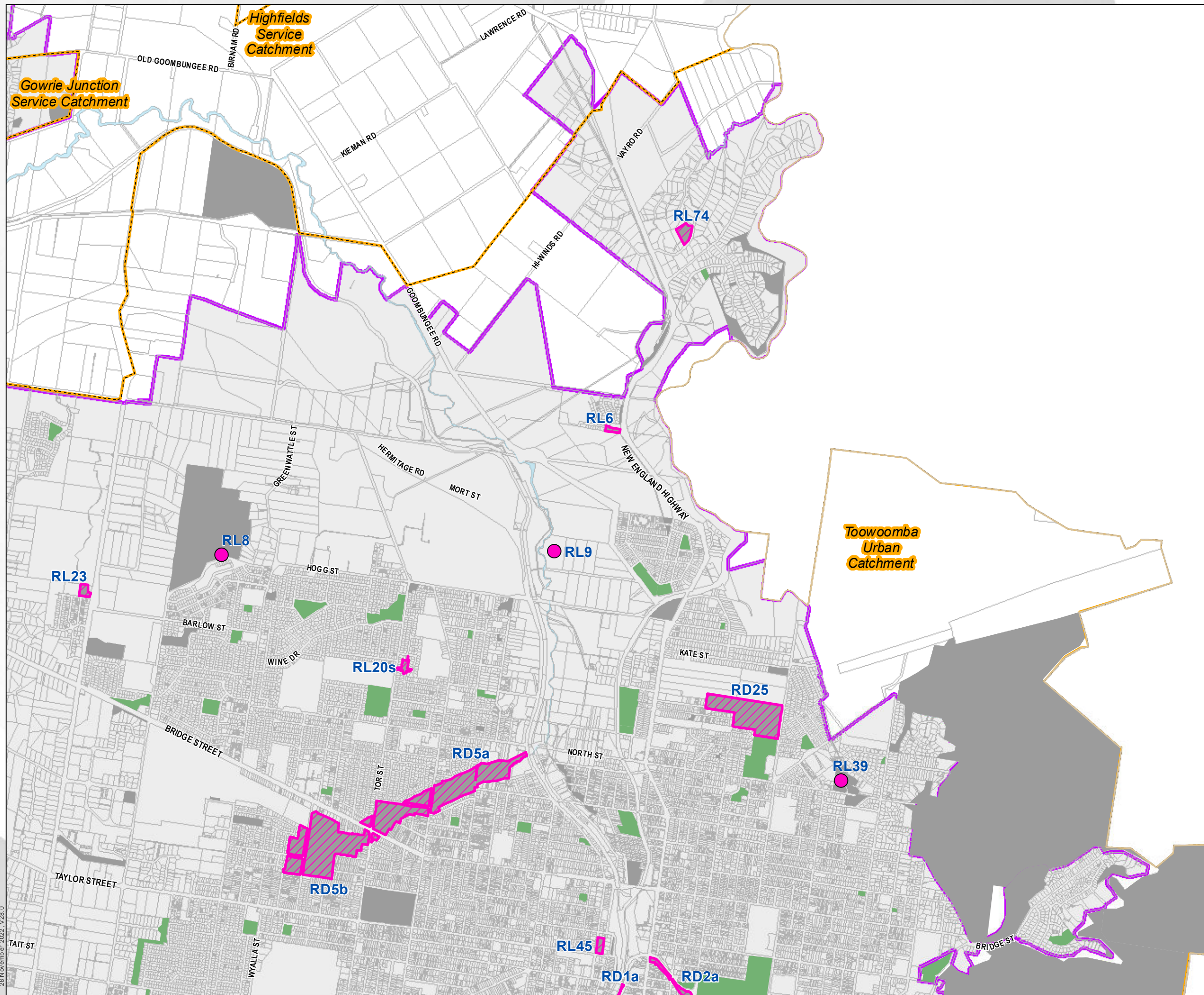
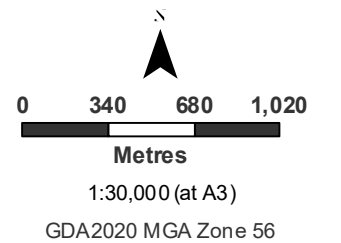
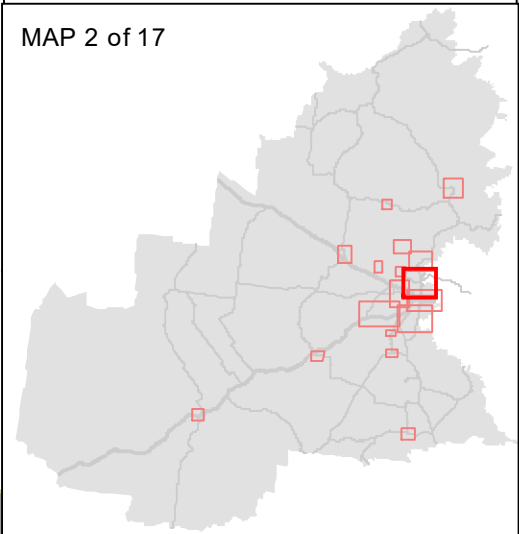
**Local Government
Infrastructure Plan
LGIP SC3:3:7**

**Plan for Trunk Parks and
Land for Community
Facilities Infrastructure**

Legend

- Service Catchment
- Priority Infrastructure Area
- Council Boundary
- Water Body
- Cadastre
- Future Trunk Infrastructure**
- Future Trunk Parks (Location Undetermined)
- Future Trunk Parks
- Existing Trunk Infrastructure**
- Existing Trunk Infrastructure
- Other Open Space

MAP 2 of 17



28 November 2022, V28.0

Whilst all due care has been taken in the preparation of the plan and all information (the Plan and all information is referred to as "Plan Information"), the accuracy of the Plan Information cannot be guaranteed. The Plan Information is provided as a guide and should not be relied upon in anyway whatsoever. Toowoomba Regional Council takes no responsibility for inaccuracies in the Plan Information and is not liable under any circumstances for any loss or damage whatsoever or howsoever caused arising directly or indirectly in connection with its use. The recipient must verify the Plan Information on site. Please refer any discrepancies to Toowoomba Regional Council - Information, Communications & Technology. No part of the Plan Information should be reproduced without the permission of the Coordinator GIS - ICT Branch, or other delegated representative of Council (131872). © Toowoomba Regional Council 2010. DCDB © Department of Environment and Resource Management Queensland. U:\Projects\Spatial Services\Toowoomba Regional Planning Scheme\TRPS_V28.0\LGIP\LGIP_Parks_A3_MapBook.mxd Author/Date: thomsow 4/11/2022



**TOOWOOMBA
REGION**

**Local Government
Infrastructure Plan
LGIP SC3:3:7**

**Plan for Trunk Parks and
Land for Community
Facilities Infrastructure**

Legend

- Service Catchment
- Priority Infrastructure Area
- Council Boundary
- Water Body
- Cadastre

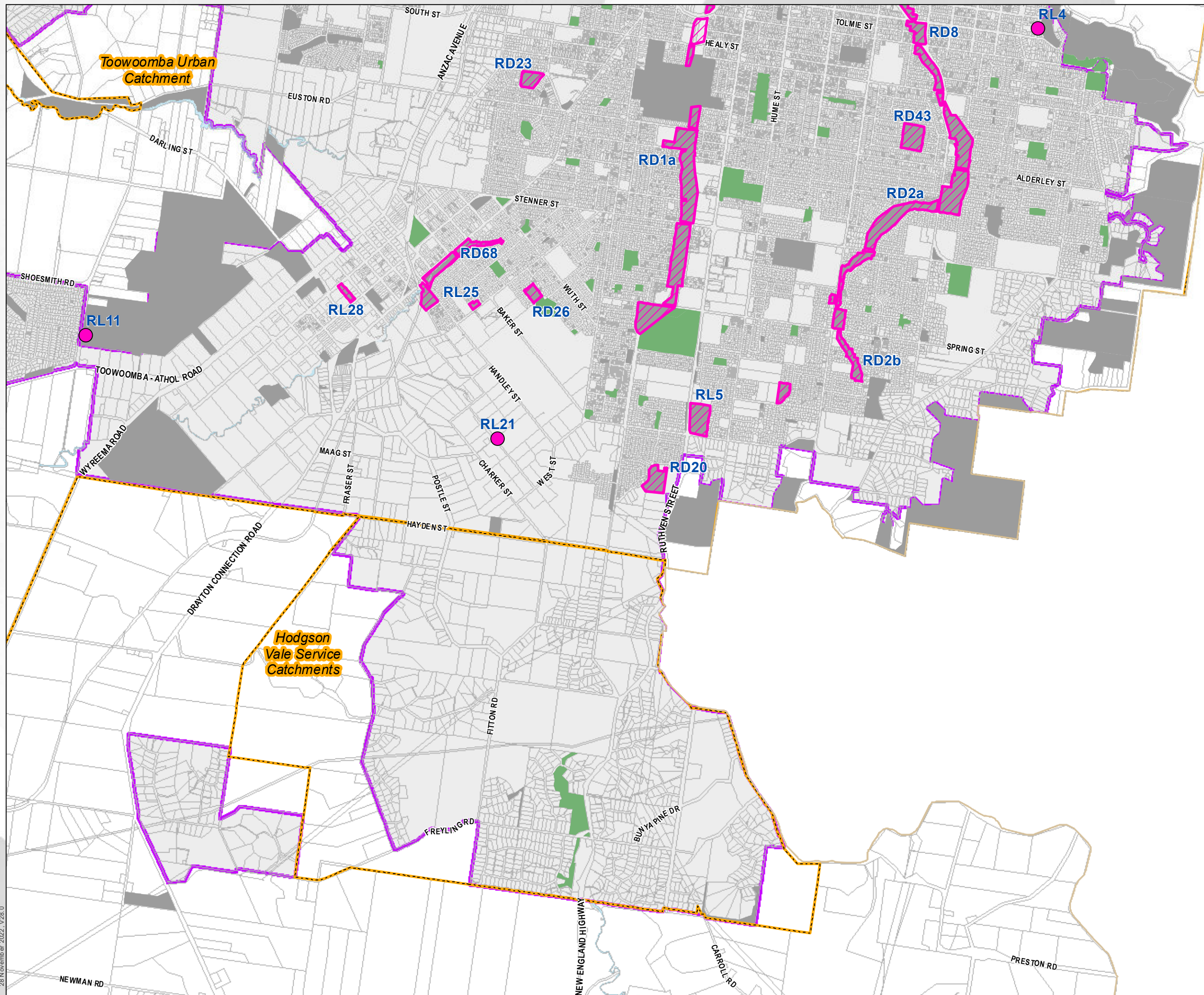
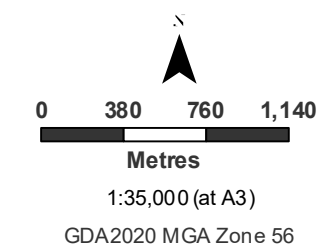
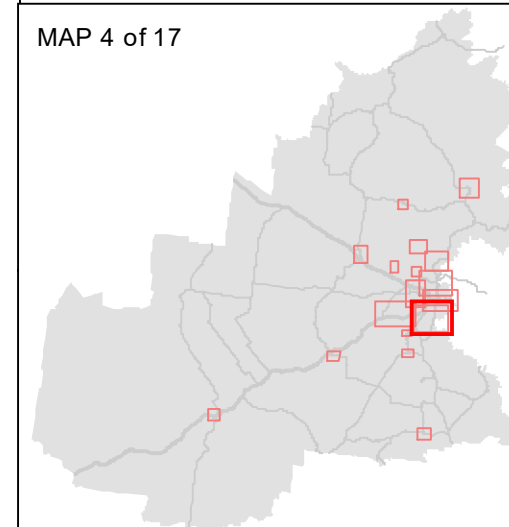
Future Trunk Infrastructure

- Future Trunk Parks (Location Undetermined)
- Future Trunk Parks

Existing Trunk Infrastructure

- Existing Trunk Infrastructure
- Other Open Space

MAP 4 of 17



28 November 2022, V28.0

Whilst all due care has been taken in the preparation of the plan and all information (the Plan and all information is referred to as "Plan Information"), the accuracy of the Plan Information cannot be guaranteed. The Plan Information is provided as a guide and should not be relied upon in any way whatsoever. Toowoomba Regional Council takes no responsibility for inaccuracies in the Plan Information and is not liable under any circumstances for any loss or damage whatsoever caused arising directly or indirectly in connection with its use. The recipient must verify the Plan Information on site. Please refer any discrepancies to Toowoomba Regional Council - Information, Communications & Technology. No part of the Plan Information should be reproduced without the permission of the Coordinator GIS - ICT Branch, or other delegated representative of Council (131872). © Toowoomba Regional Council 2010. DCDB © Department of Environment and Resource Management Queensland. U:\Projects\Spatial Services\Toowoomba Regional Planning Scheme\TRPS_V28.0\LGIP\LGIP_Parks_A3_MapBook.mxd Author/Date: thomsow 4/11/2022



**TOOWOOMBA
REGION**

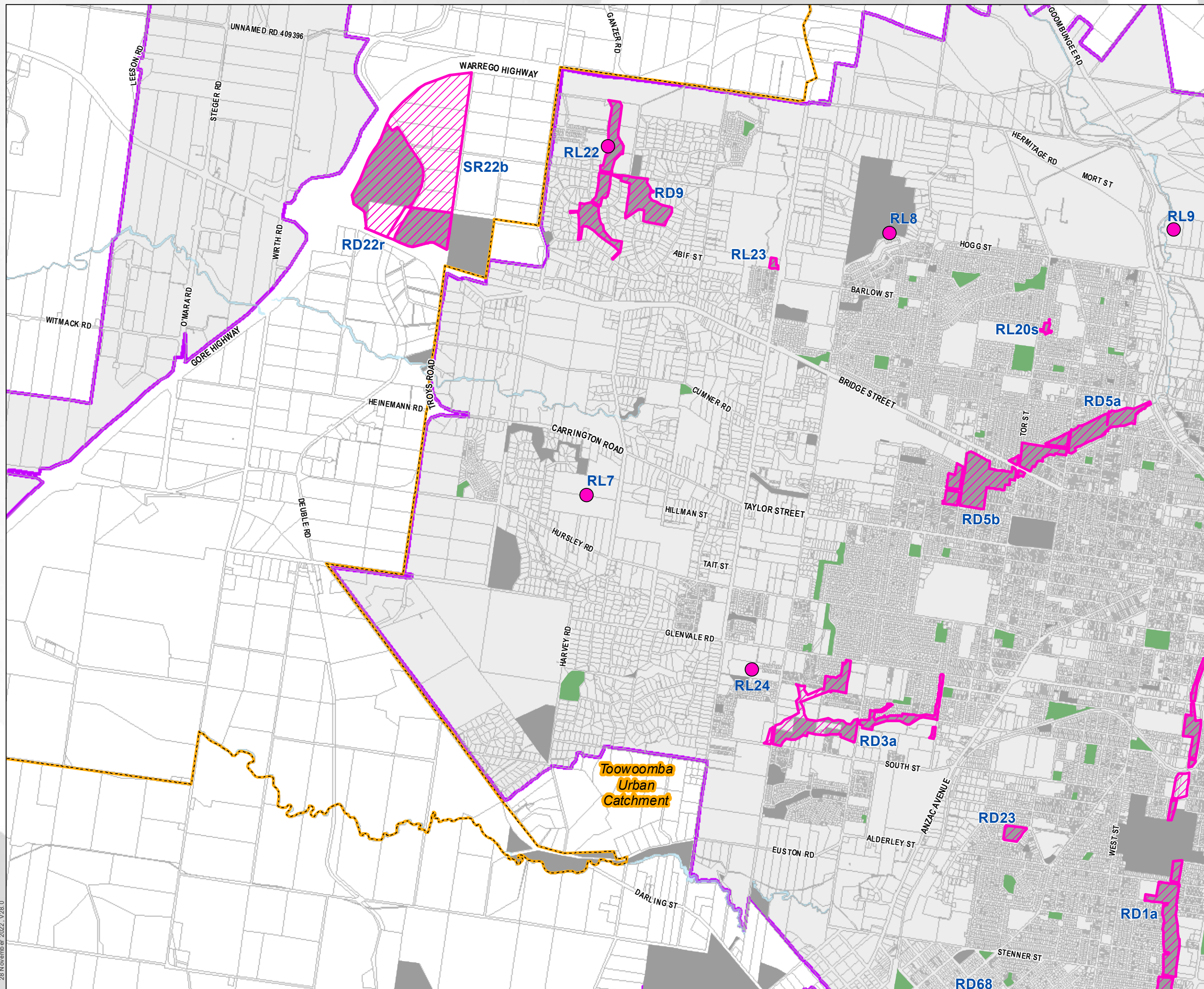
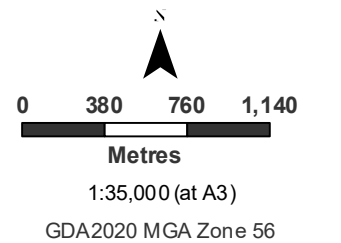
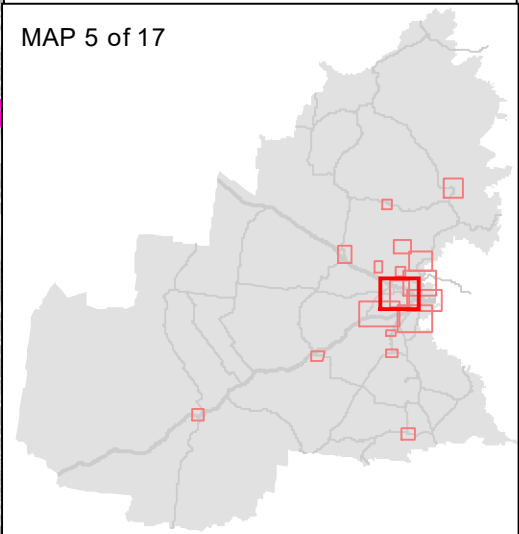
**Local Government
Infrastructure Plan
LGIP SC3:3:7**

**Plan for Trunk Parks and
Land for Community
Facilities Infrastructure**

Legend

- Service Catchment
- Priority Infrastructure Area
- Council Boundary
- Water Body
- Cadastre
- Future Trunk Infrastructure**
 - Future Trunk Parks (Location Undetermined)
 - Future Trunk Parks
- Existing Trunk Infrastructure**
 - Existing Trunk Infrastructure
 - Other Open Space

MAP 5 of 17



28 November 2022, V28.0

Whilst all due care has been taken in the preparation of the plan and all information (the Plan and all information is referred to as "Plan Information"), the accuracy of the Plan Information cannot be guaranteed. The Plan Information is provided as a guide and should not be relied upon in any way whatsoever. Toowoomba Regional Council takes no responsibility for inaccuracies in the Plan Information and is not liable under any circumstances for any loss or damage whatsoever or howsoever caused arising directly or indirectly in connection with its use. The recipient must verify the Plan Information on site. Please refer any discrepancies to Toowoomba Regional Council - Information, Communications & Technology. No part of the Plan Information should be reproduced without the permission of the Coordinator GIS - ICT Branch, or other delegated representative of Council (131872). © Toowoomba Regional Council 2010. DCDB © Department of Environment and Resource Management Queensland. U:\Projects\Spatial Services\Toowoomba Regional Planning Scheme\TRPS_V28.0\LGIP\LGIP_Parks_A3_MapBook.mxd Author/Date: thomsow 4/11/2022



**TOOWOOMBA
REGION**

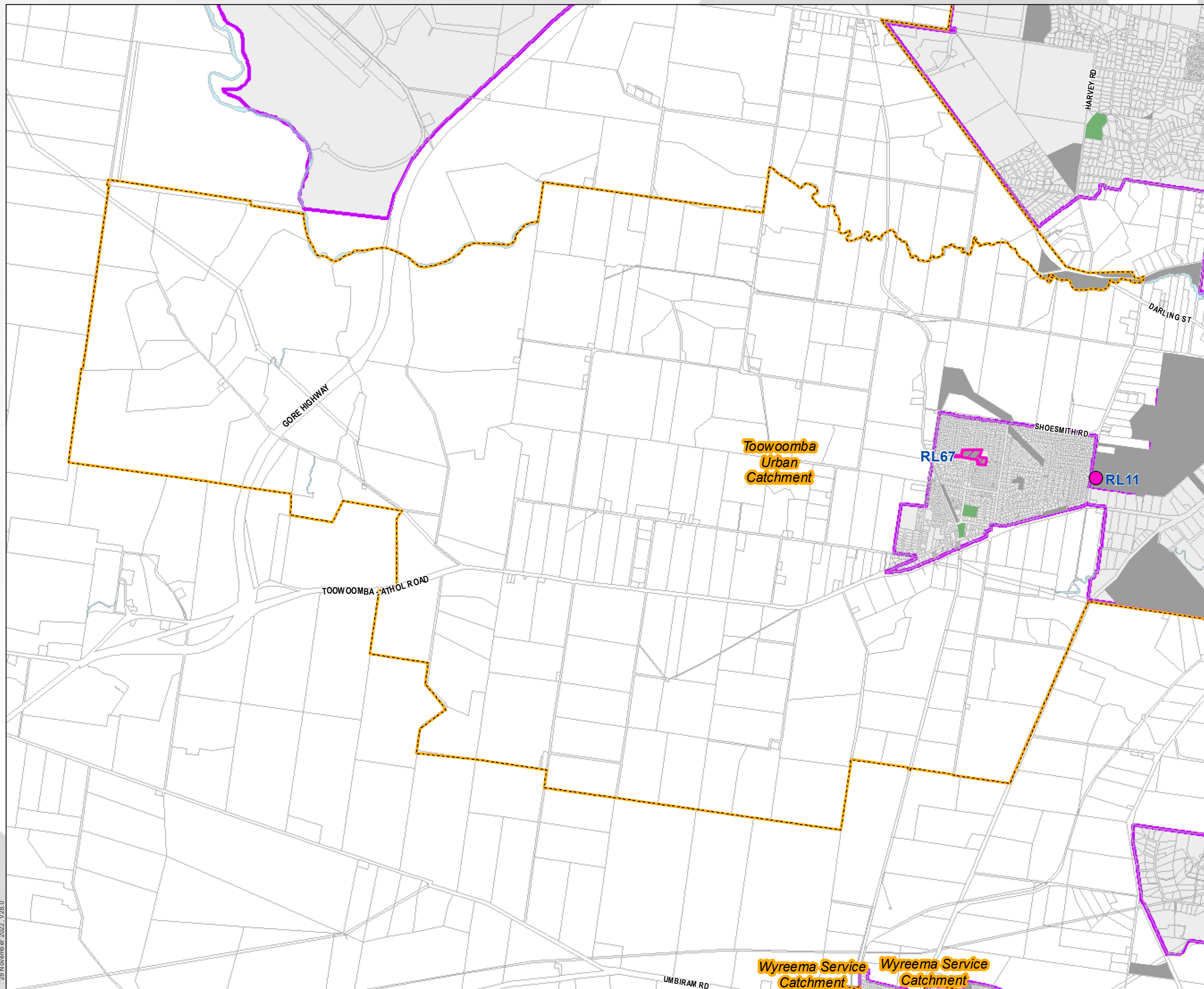
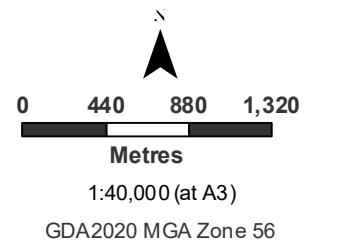
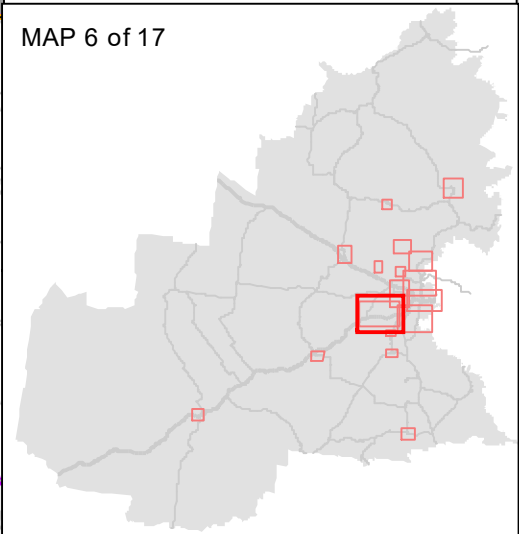
**Local Government
Infrastructure Plan
LGIP SC3:3:7**

**Plan for Trunk Parks and
Land for Community
Facilities Infrastructure**

Legend

- Service Catchment
- Priority Infrastructure Area
- Council Boundary
- Water Body
- Cadastre
- Future Trunk Infrastructure**
- Future Trunk Parks (Location Undetermined)
- Future Trunk Parks
- Existing Trunk Infrastructure**
- Existing Trunk Infrastructure
- Other Open Space

MAP 6 of 17



28 November 2022_V28.0

Whilst all due care has been taken in the preparation of the plan and all information (the Plan and all information is referred to as "Plan Information"), the accuracy of the Plan Information cannot be guaranteed. The Plan Information is provided as a guide and should not be relied upon in anyway whatsoever. Toowoomba Regional Council takes no responsibility for inaccuracies in the Plan Information and is not liable under any circumstances for any loss or damage whatsoever or howsoever caused arising directly or indirectly in connection with its use. The recipient must verify the Plan Information on site. Please refer any discrepancies to Toowoomba Regional Council - Information, Communications & Technology. No part of the Plan Information should be reproduced without the permission of the Coordinator GIS - ICT Branch, or other delegated representative of Council (131872). © Toowoomba Regional Council 2010. DCDB © Department of Environment and Resource Management Queensland. U:\Projects\Spatial Services\Toowoomba Regional Planning Scheme\TRPS_V28.0\LGIP\LGIP_Parks_A3_MapBook.mxd Author/Date: thomsow 4/11/2022



**TOOWOOMBA
REGION**

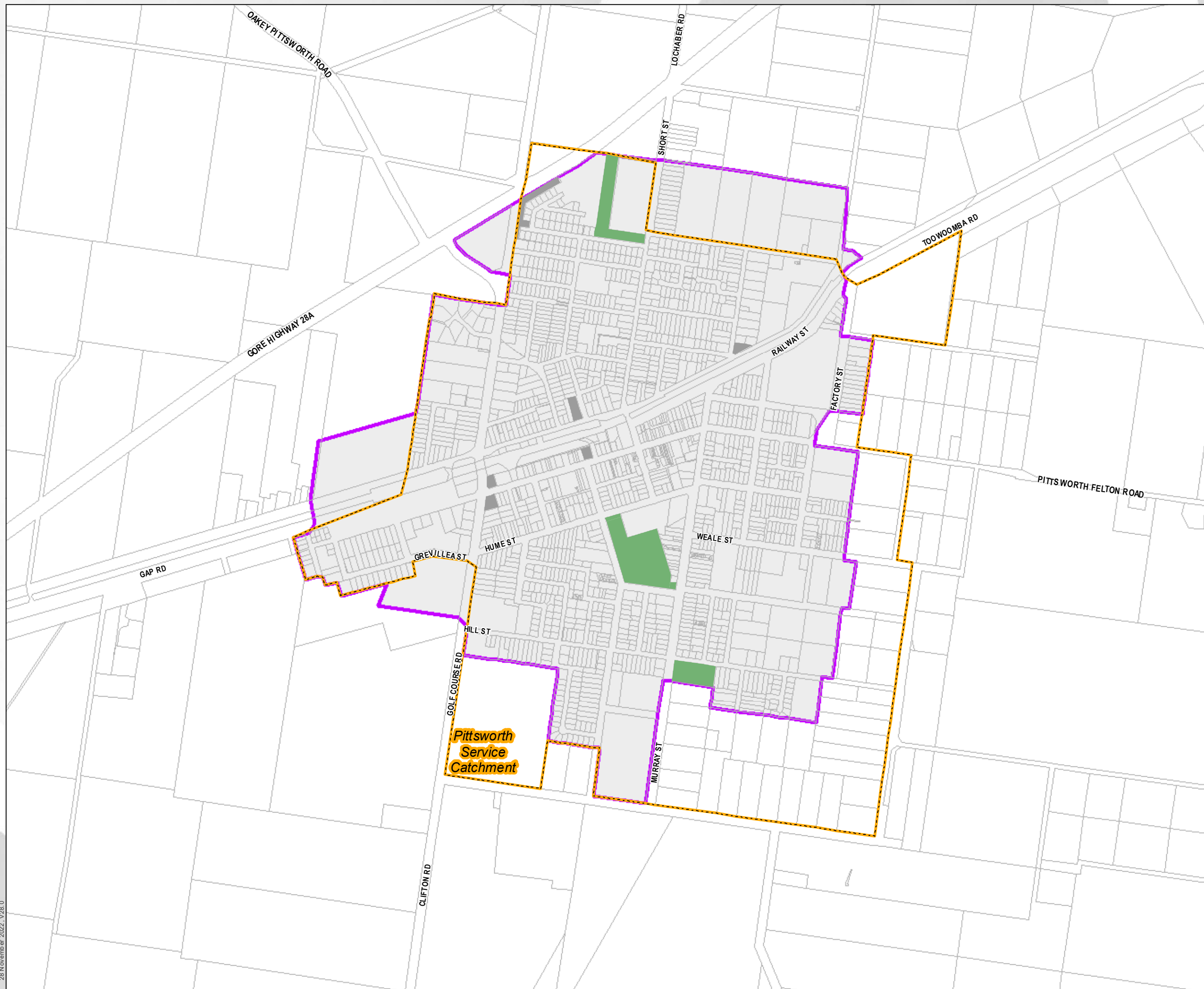
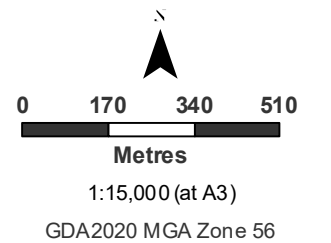
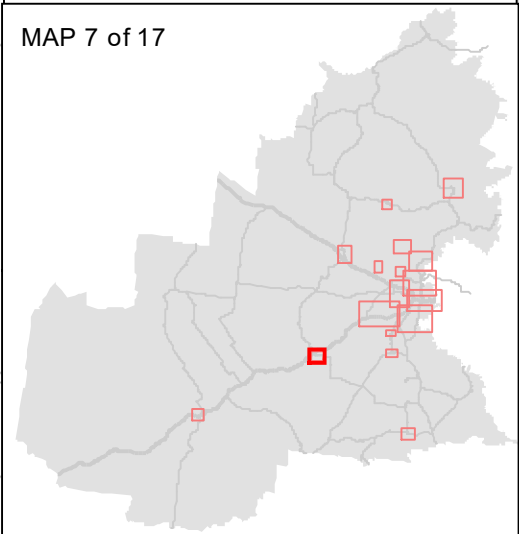
**Local Government
Infrastructure Plan
LGIP SC3:3:7**

**Plan for Trunk Parks and
Land for Community
Facilities Infrastructure**

Legend

- Service Catchment
- Priority Infrastructure Area
- Council Boundary
- Water Body
- Cadastre
- Future Trunk Infrastructure**
- Future Trunk Parks (Location Undetermined)
- Future Trunk Parks
- Existing Trunk Infrastructure**
- Existing Trunk Infrastructure
- Other Open Space

MAP 7 of 17



28 November 2022, V28.0

Whilst all due care has been taken in the preparation of the plan and all information (the Plan and all information is referred to as "Plan Information"), the accuracy of the Plan Information cannot be guaranteed. The Plan Information is provided as a guide and should not be relied upon in any way whatsoever. Toowoomba Regional Council takes no responsibility for inaccuracies in the Plan Information and is not liable under any circumstances for any loss or damage whatsoever or howsoever caused arising directly or indirectly in connection with its use. The recipient must verify the Plan Information on site. Please refer any discrepancies to Toowoomba Regional Council - Information, Communications & Technology. No part of the Plan Information should be reproduced without the permission of the Coordinator GIS - ICT Branch, or other delegated representative of Council (131872). © Toowoomba Regional Council 2010. DCDB © Department of Environment and Resource Management Queensland. U:\Projects\Spatial Services\Toowoomba Regional Planning Scheme\TRPS_V28.0\LGIP\LGIP_Parks_A3_MapBook.mxd Author/Date: thomsow 4/11/2022



**TOOWOOMBA
REGION**

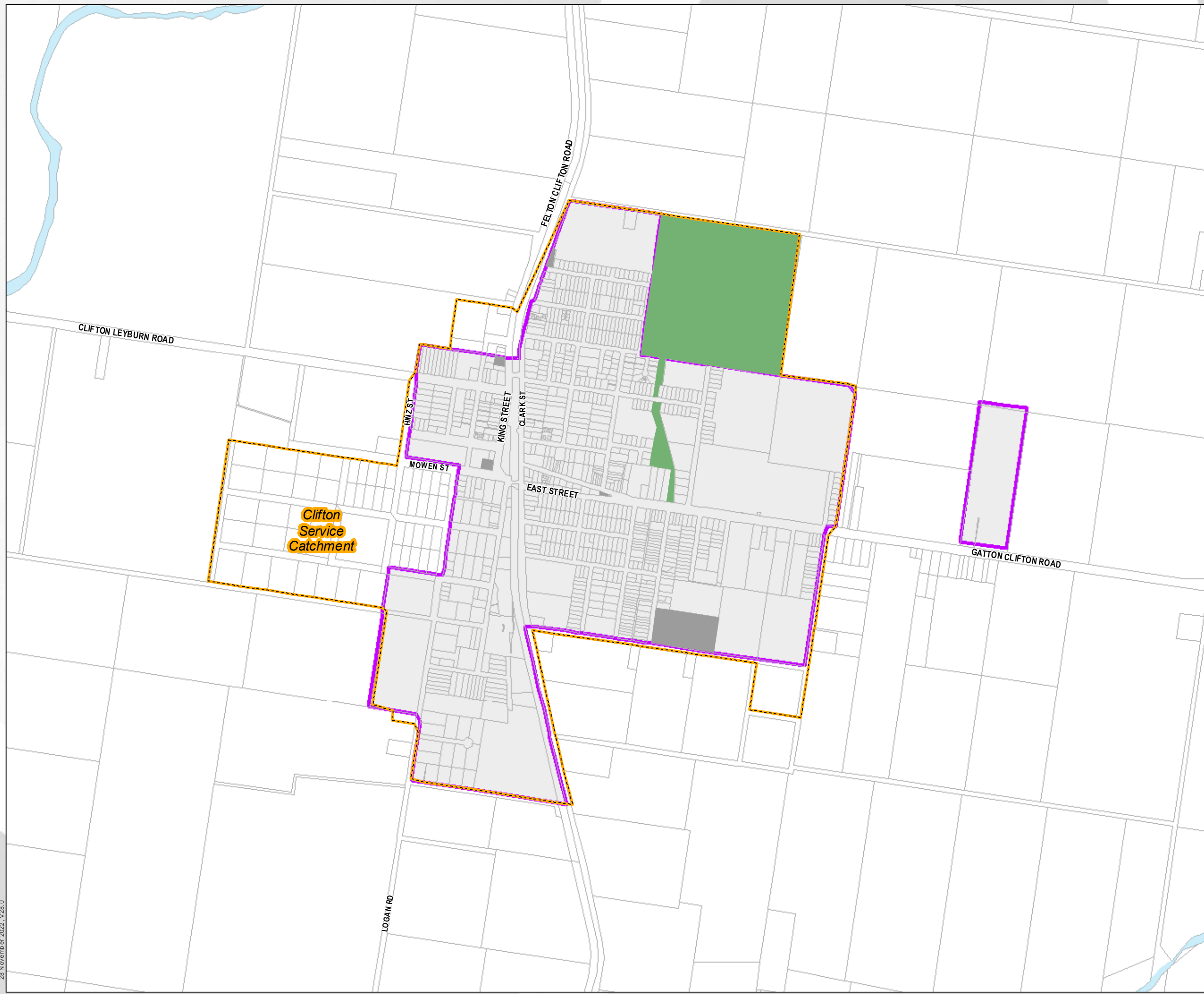
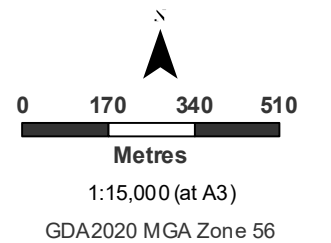
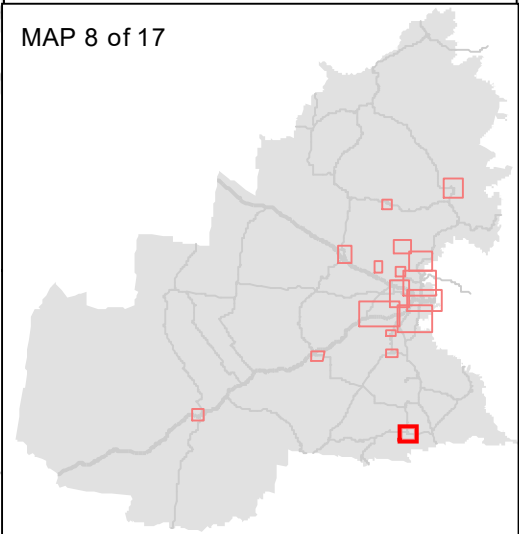
**Local Government
Infrastructure Plan
LGIP SC3:3:7**

**Plan for Trunk Parks and
Land for Community
Facilities Infrastructure**

Legend

- Service Catchment
- Priority Infrastructure Area
- Council Boundary
- Water Body
- Cadastre
- Future Trunk Infrastructure**
- Future Trunk Parks (Location Undetermined)
- Future Trunk Parks
- Existing Trunk Infrastructure**
- Existing Trunk Infrastructure
- Other Open Space

MAP 8 of 17



28 November 2022, V28.0

Whilst all due care has been taken in the preparation of the plan and all information (the Plan and all information is referred to as "Plan Information"), the accuracy of the Plan Information cannot be guaranteed. The Plan Information is provided as a guide and should not be relied upon in anyway whatsoever. Toowoomba Regional Council takes no responsibility for inaccuracies in the Plan Information and is not liable under any circumstances for any loss or damage whatsoever or howsoever caused arising directly or indirectly in connection with its use. The recipient must verify the Plan Information on site. Please refer any discrepancies to Toowoomba Regional Council - Information, Communications & Technology. No part of the Plan Information should be reproduced without the permission of the Coordinator GIS - ICT Branch, or other delegated representative of Council (131872). © Toowoomba Regional Council 2010. DCDB © Department of Environment and Resource Management Queensland. U:\Projects\Spatial Services\Toowoomba Regional Planning Scheme\TRPS_V28.0\LGIP\LGIP_Parks_A3_MapBook.mxd Author/Date: thomsow 4/11/2022












**TOOWOOMBA
REGION**

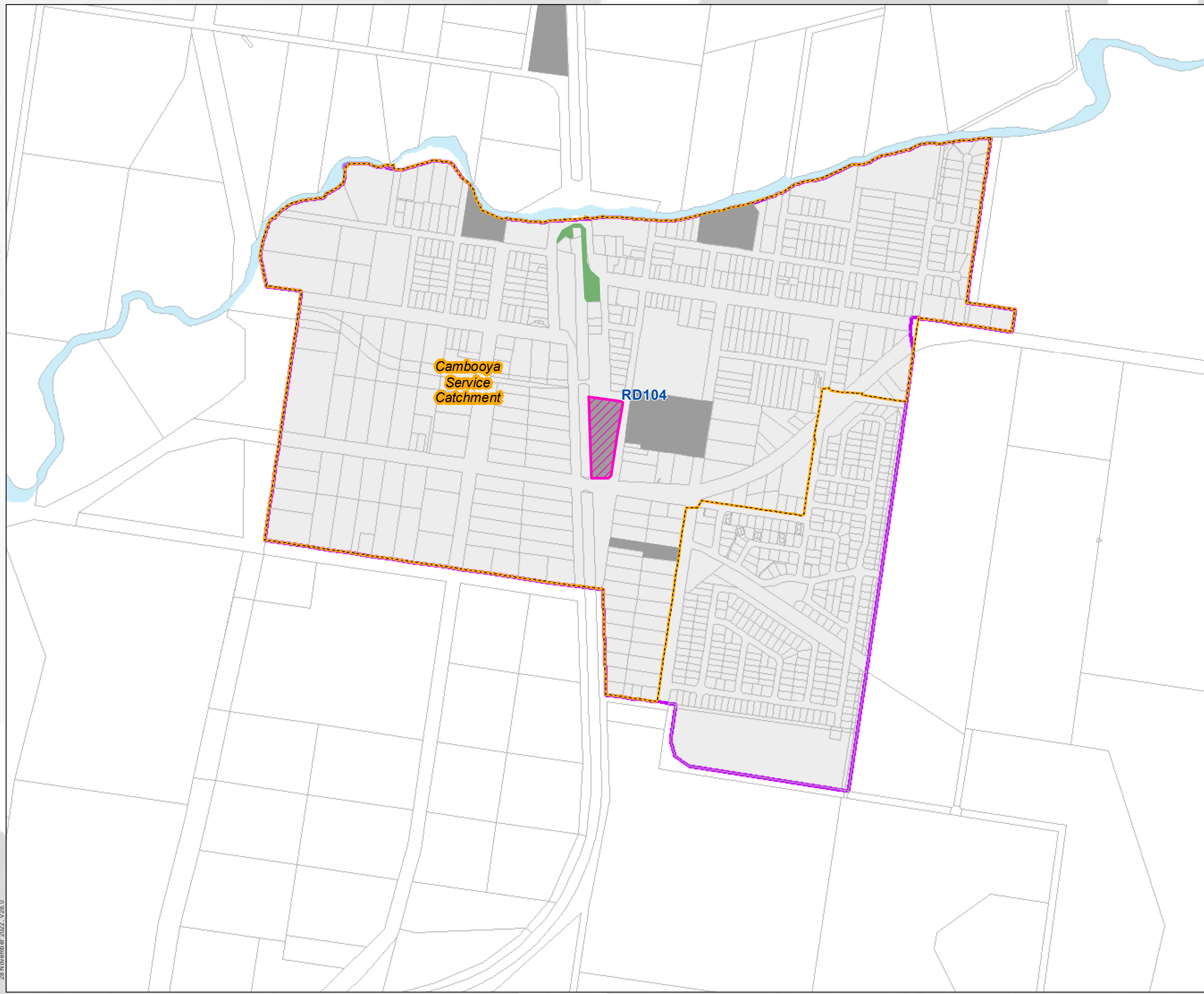
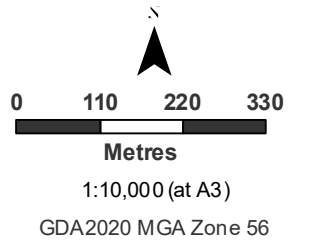
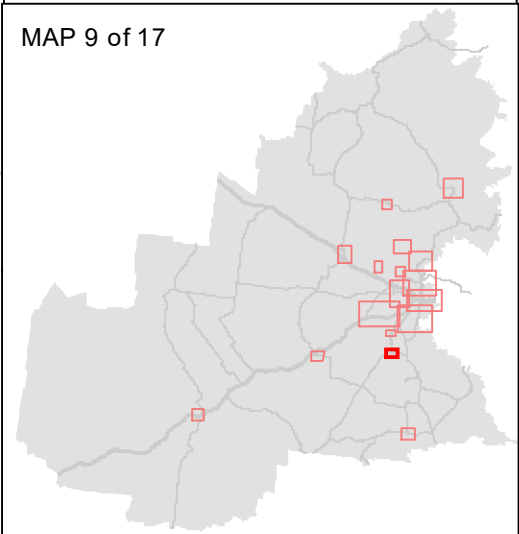
**Local Government
Infrastructure Plan
LGIP SC3:3:7**

**Plan for Trunk Parks and
Land for Community
Facilities Infrastructure**

Legend

-  Service Catchment
-  Priority Infrastructure Area
-  Council Boundary
-  Water Body
-  Cadastre
- Future Trunk Infrastructure**
-  Future Trunk Parks (Location Undetermined)
-  Future Trunk Parks
- Existing Trunk Infrastructure**
-  Existing Trunk Infrastructure
-  Other Open Space

MAP 9 of 17



28 November 2022, V28.0

Whilst all due care has been taken in the preparation of the plan and all information (the Plan and all information is referred to as "Plan Information"), the accuracy of the Plan Information cannot be guaranteed. The Plan Information is provided as a guide and should not be relied upon in anyway whatsoever. Toowoomba Regional Council takes no responsibility for inaccuracies in the Plan Information and is not liable under any circumstances for any loss or damage whatsoever or howsoever caused arising directly or indirectly in connection with its use. The recipient must verify the Plan Information on site. Please refer any discrepancies to Toowoomba Regional Council - Information, Communications & Technology. No part of the Plan Information should be reproduced without the permission of the Coordinator GIS - ICT Branch, or other delegated representative of Council (131872). © Toowoomba Regional Council 2010. DCDB © Department of Environment and Resource Management Queensland. U:\Projects\Spatial Services\Toowoomba Regional Planning Scheme\TRPS_V28.0\LGIP\LGIP_Parks_A3_MapBook.mxd Author/Date: thomsow 4/11/2022












**TOOWOOMBA
REGION**

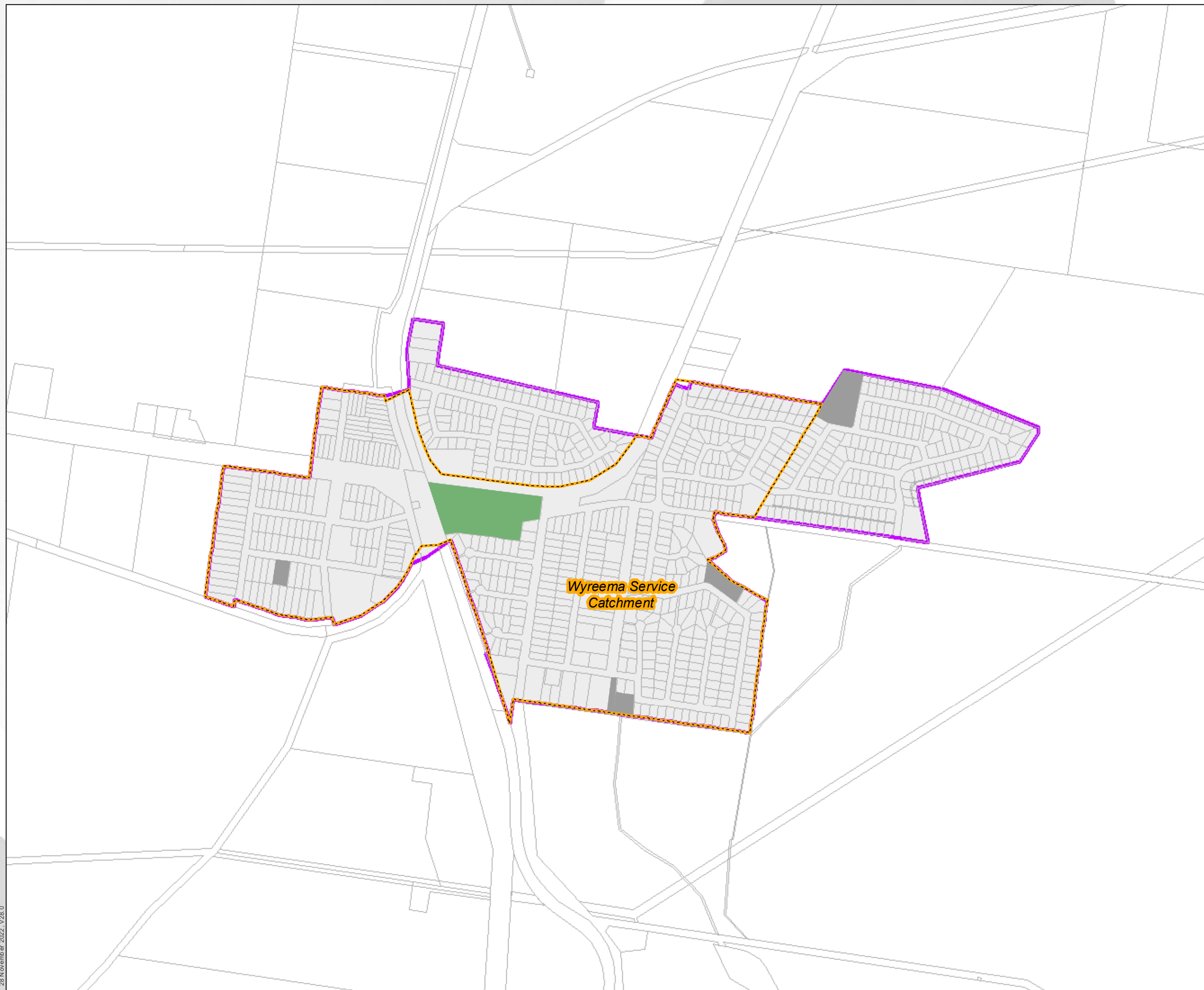
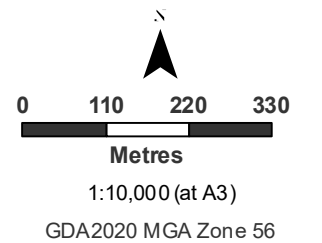
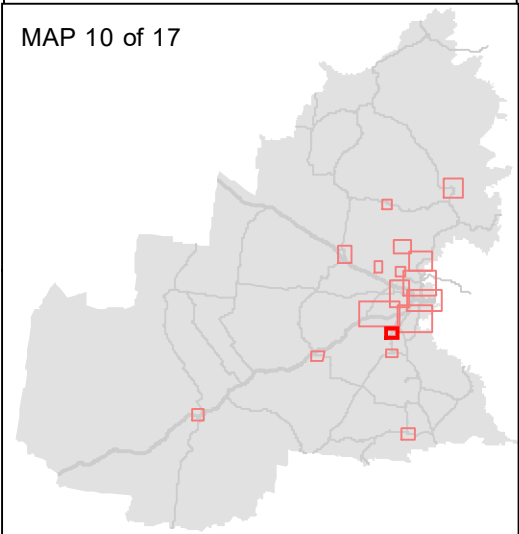
**Local Government
Infrastructure Plan
LGIP SC3:3:7**

**Plan for Trunk Parks and
Land for Community
Facilities Infrastructure**

Legend

-  Service Catchment
-  Priority Infrastructure Area
-  Council Boundary
-  Water Body
-  Cadastre
- Future Trunk Infrastructure**
-  Future Trunk Parks (Location Undetermined)
-  Future Trunk Parks
- Existing Trunk Infrastructure**
-  Existing Trunk Infrastructure
-  Other Open Space

MAP 10 of 17



**Wyreema Service
Catchment**



**TOOWOOMBA
REGION**

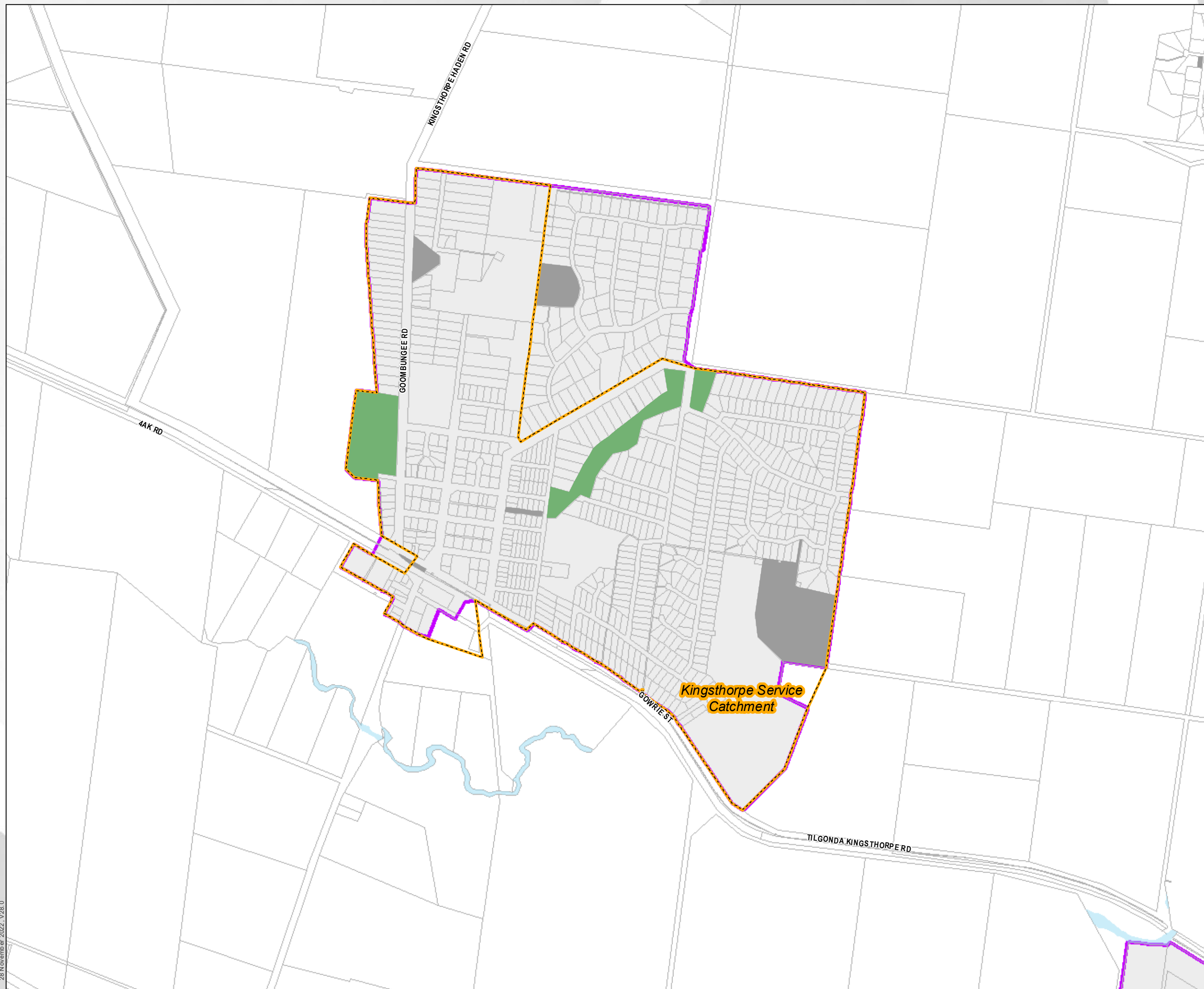
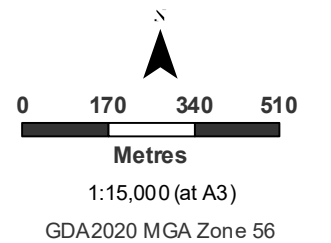
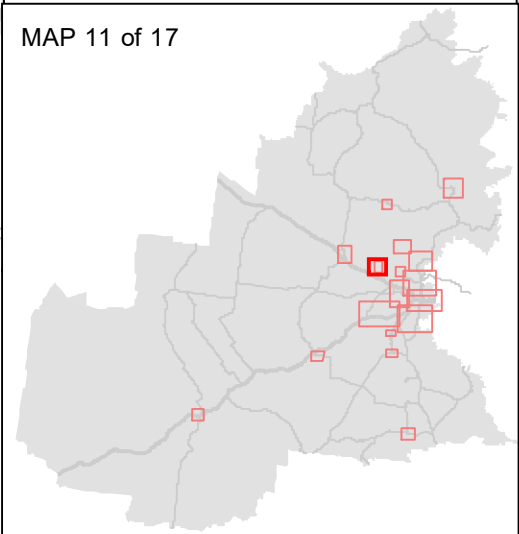
**Local Government
Infrastructure Plan
LGIP SC3:3:7**

**Plan for Trunk Parks and
Land for Community
Facilities Infrastructure**

Legend

- Service Catchment
 - Priority Infrastructure Area
 - Council Boundary
 - Water Body
 - Cadastre
- Future Trunk Infrastructure**
- Future Trunk Parks (Location Undetermined)
 - Future Trunk Parks
- Existing Trunk Infrastructure**
- Existing Trunk Infrastructure
 - Other Open Space

MAP 11 of 17



28 November 2022, V28.0

Whilst all due care has been taken in the preparation of the plan and all information (the Plan and all information is referred to as "Plan Information"), the accuracy of the Plan Information cannot be guaranteed. The Plan Information is provided as a guide and should not be relied upon in anyway whatsoever. Toowoomba Regional Council takes no responsibility for inaccuracies in the Plan Information and is not liable under any circumstances for any loss or damage whatsoever or howsoever caused arising directly or indirectly in connection with its use. The recipient must verify the Plan Information on site. Please refer any discrepancies to Toowoomba Regional Council - Information, Communications & Technology. No part of the Plan Information should be reproduced without the permission of the Coordinator GIS - ICT Branch, or other delegated representative of Council (131872). © Toowoomba Regional Council 2010. DCDB © Department of Environment and Resource Management Queensland. U:\Projects\Spatial Services\Toowoomba Regional Planning Scheme\TRPS_V28.0\LGIP\LGIP_Parks_A3_MapBook.mxd Author/Date: thomsow 4/11/2022












**TOOWOOMBA
REGION**

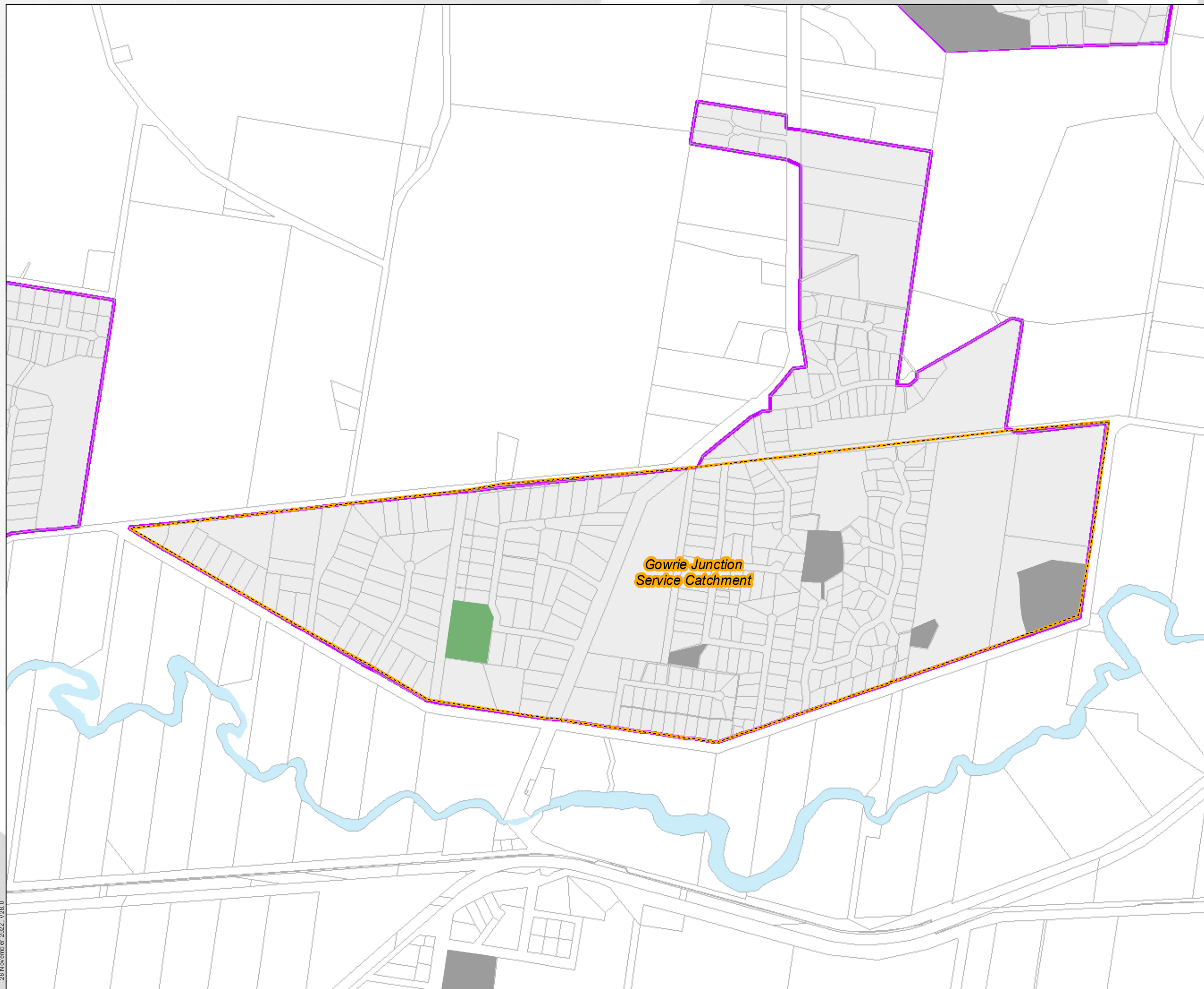
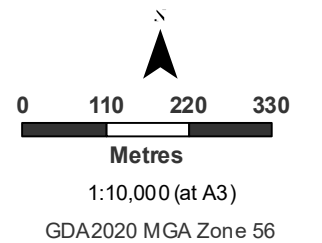
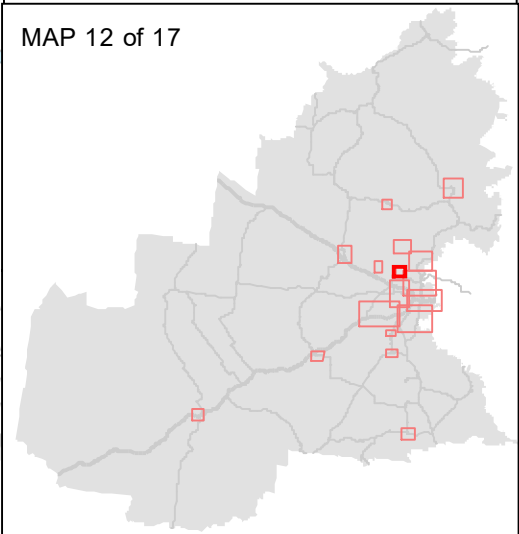
**Local Government
Infrastructure Plan
LGIP SC3:3:7**

**Plan for Trunk Parks and
Land for Community
Facilities Infrastructure**

Legend

-  Service Catchment
-  Priority Infrastructure Area
-  Council Boundary
-  Water Body
-  Cadastre
- Future Trunk Infrastructure**
-  Future Trunk Parks (Location Undetermined)
-  Future Trunk Parks
- Existing Trunk Infrastructure**
-  Existing Trunk Infrastructure
-  Other Open Space

MAP 12 of 17



28 November 2022, V28.0

Whilst all due care has been taken in the preparation of the plan and all information (the Plan and all information is referred to as "Plan Information"), the accuracy of the Plan Information cannot be guaranteed. The Plan Information is provided as a guide and should not be relied upon in anyway whatsoever. Toowoomba Regional Council takes no responsibility for inaccuracies in the Plan Information and is not liable under any circumstances for any loss or damage whatsoever or howsoever caused arising directly or indirectly in connection with its use. The recipient must verify the Plan Information on site. Please refer any discrepancies to Toowoomba Regional Council - Information, Communications & Technology. No part of the Plan Information should be reproduced without the permission of the Coordinator GIS - ICT Branch, or other delegated representative of Council (131872). © Toowoomba Regional Council 2010. DCDB © Department of Environment and Resource Management Queensland. U:\Projects\Spatial Services\Toowoomba Regional Planning Scheme\TRPS_V28.0\LGIP\LGIP_Parks_A3_MapBook.mxd Author/Date: thomsow 4/11/2022



**TOOWOOMBA
REGION**

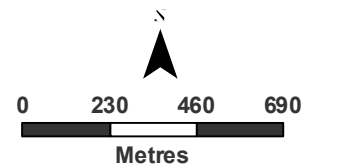
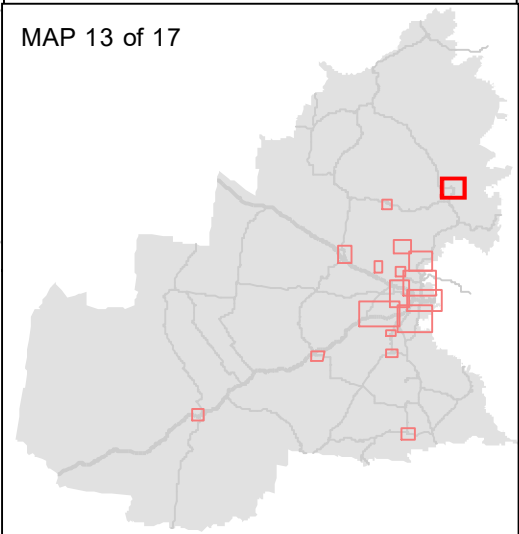
**Local Government
Infrastructure Plan
LGIP SC3:3:7**

**Plan for Trunk Parks and
Land for Community
Facilities Infrastructure**

Legend

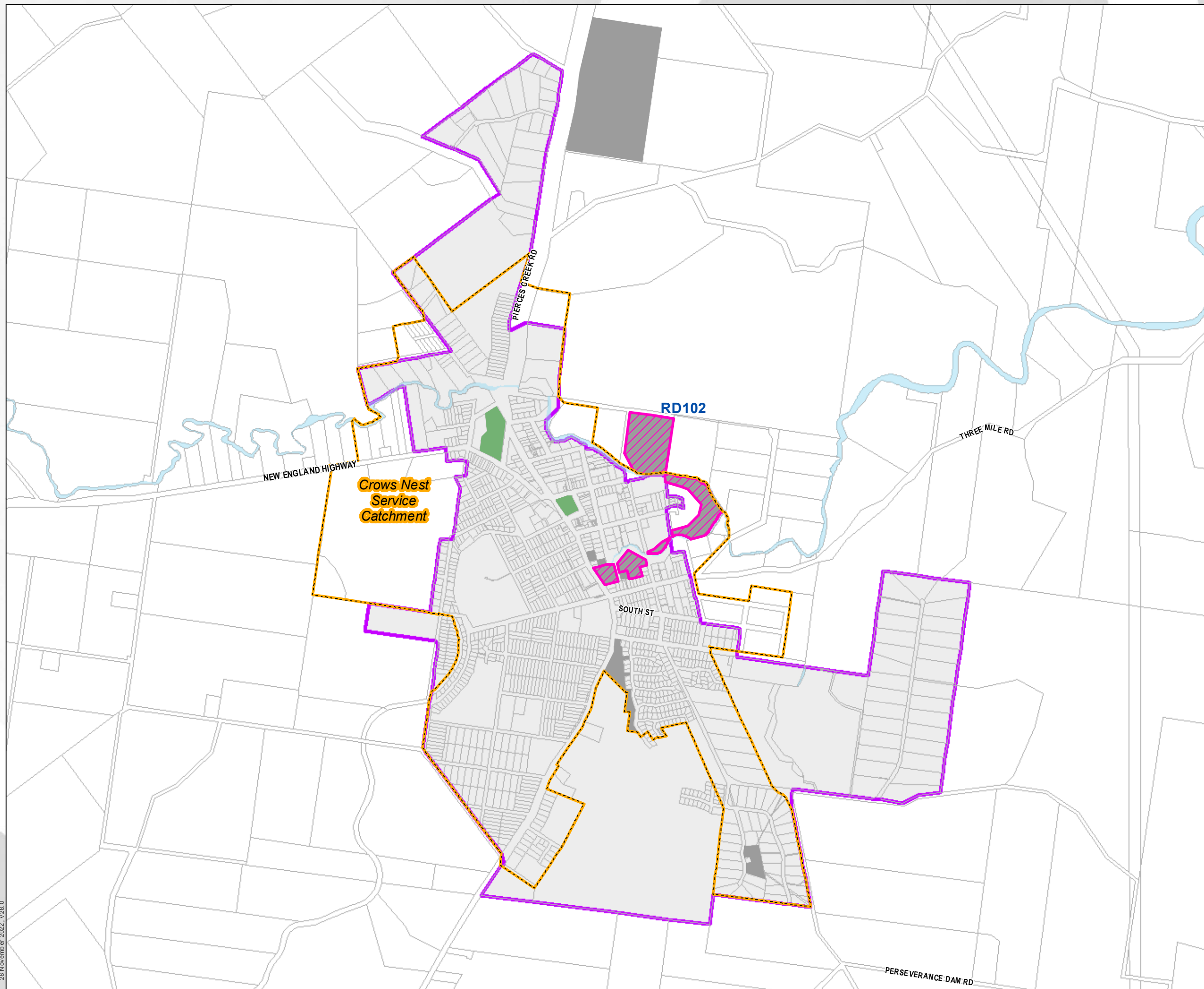
- Service Catchment
- Priority Infrastructure Area
- Council Boundary
- Water Body
- Cadastre
- Future Trunk Infrastructure**
 - Future Trunk Parks (Location Undetermined)
 - Future Trunk Parks
- Existing Trunk Infrastructure**
 - Existing Trunk Infrastructure
 - Other Open Space

MAP 13 of 17



1:20,000 (at A3)

GDA2020 MGA Zone 56



28 November 2022, V28.0

Whilst all due care has been taken in the preparation of the plan and all information (the Plan and all information is referred to as "Plan Information"), the accuracy of the Plan Information cannot be guaranteed. The Plan Information is provided as a guide and should not be relied upon in anyway whatsoever. Toowoomba Regional Council takes no responsibility for inaccuracies in the Plan Information and is not liable under any circumstances for any loss or damage whatsoever or howsoever caused arising directly or indirectly in connection with its use. The recipient must verify the Plan Information on site. Please refer any discrepancies to Toowoomba Regional Council - Information, Communications & Technology. No part of the Plan Information should be reproduced without the permission of the Coordinator GIS - ICT Branch, or other delegated representative of Council (131872). © Toowoomba Regional Council 2010. DCDB © Department of Environment and Resource Management Queensland. U:\Projects\Spatial Services\Toowoomba Regional Planning Scheme\TRPS_V28.0\LGIP\LGIP_Parks_A3_MapBook.mxd Author/Date: thomsow 4/11/2022












**TOOWOOMBA
REGION**

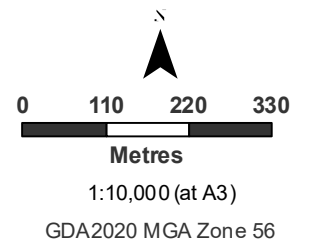
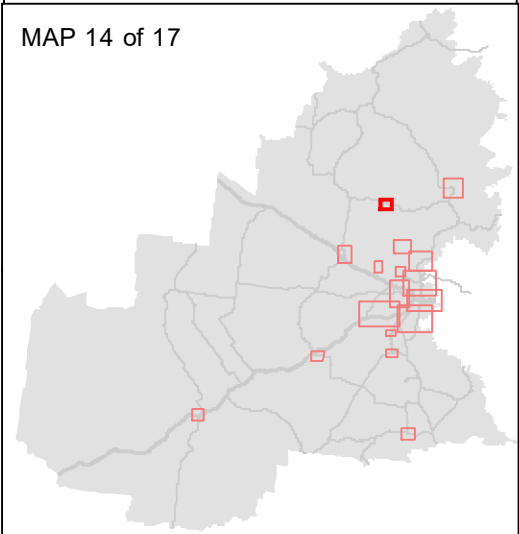
**Local Government
Infrastructure Plan
LGIP SC3:3:7**

**Plan for Trunk Parks and
Land for Community
Facilities Infrastructure**

Legend

-  Service Catchment
 -  Priority Infrastructure Area
 -  Council Boundary
 -  Water Body
 -  Cadastre
- Future Trunk Infrastructure**
-  Future Trunk Parks (Location Undetermined)
 -  Future Trunk Parks
- Existing Trunk Infrastructure**
-  Existing Trunk Infrastructure
 -  Other Open Space

MAP 14 of 17



**Goombungee
Service
Catchment**



**TOOWOOMBA
REGION**

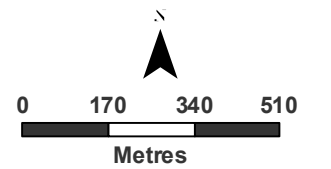
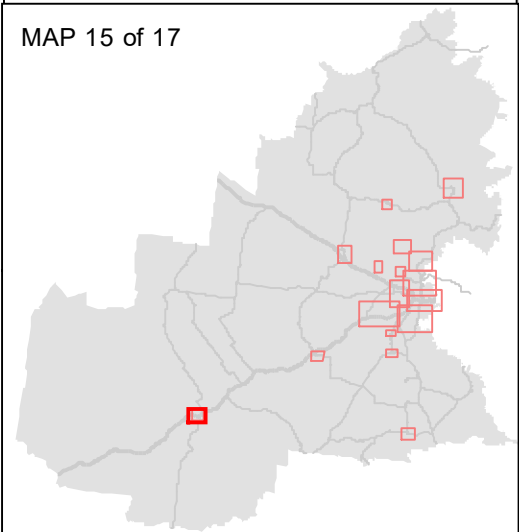
**Local Government
Infrastructure Plan
LGIP SC3:3:7**

**Plan for Trunk Parks and
Land for Community
Facilities Infrastructure**

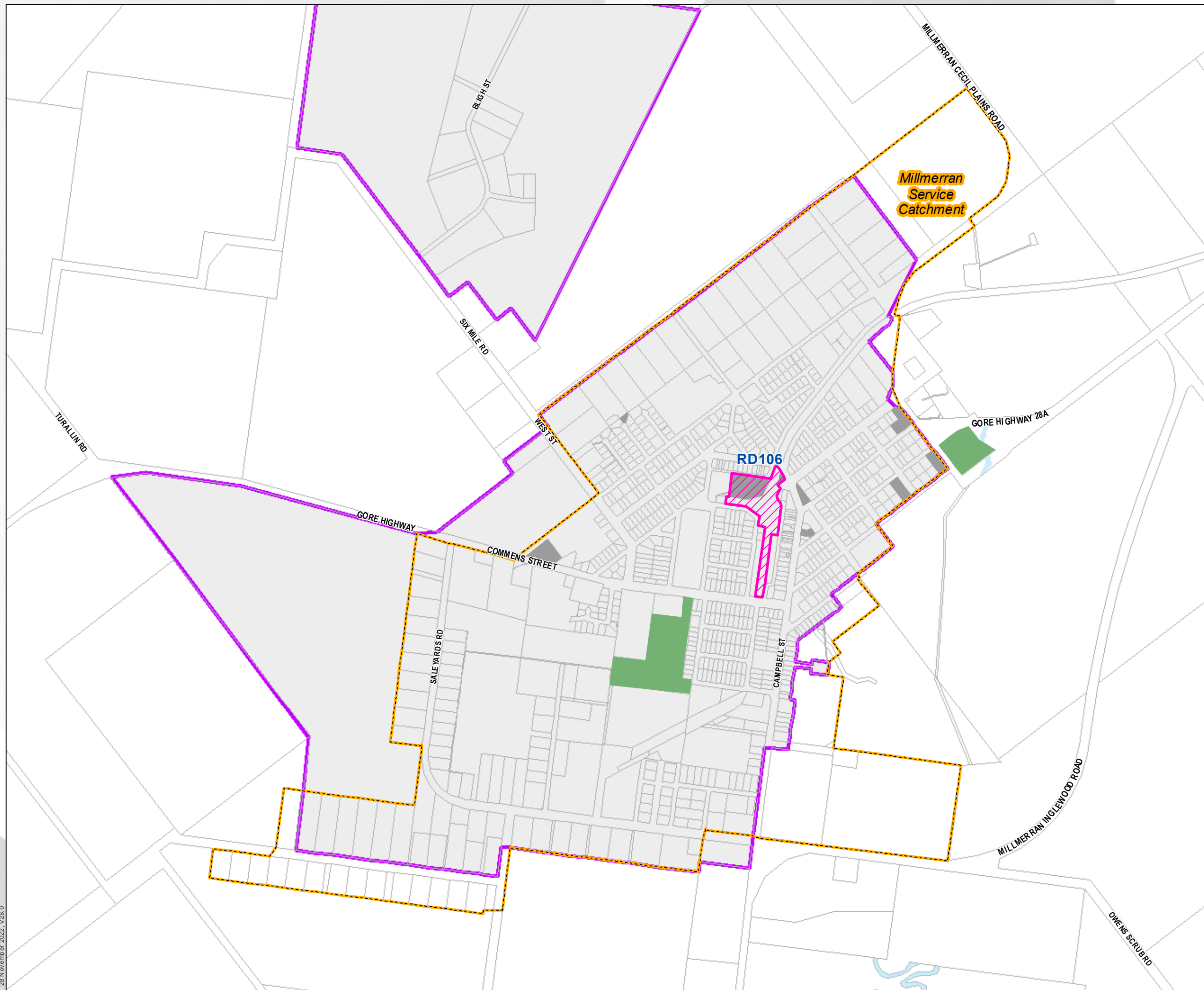
Legend

- Service Catchment
- Priority Infrastructure Area
- Council Boundary
- Water Body
- Cadastre
- Future Trunk Infrastructure**
 - Future Trunk Parks (Location Undetermined)
 - Future Trunk Parks
- Existing Trunk Infrastructure**
 - Existing Trunk Infrastructure
 - Other Open Space

MAP 15 of 17



1:15,000 (at A3)
GDA2020 MGA Zone 56



28 November 2022, V28.0

Whilst all due care has been taken in the preparation of the plan and all information (the Plan and all information is referred to as "Plan Information"), the accuracy of the Plan Information cannot be guaranteed. The Plan Information is provided as a guide and should not be relied upon in any way whatsoever. Toowoomba Regional Council takes no responsibility for inaccuracies in the Plan Information and is not liable under any circumstances for any loss or damage whatsoever or howsoever caused arising directly or indirectly in connection with its use. The recipient must verify the Plan Information on site. Please refer any discrepancies to Toowoomba Regional Council - Information, Communications & Technology. No part of the Plan Information should be reproduced without the permission of the Coordinator GIS - ICT Branch, or other delegated representative of Council (131872). © Toowoomba Regional Council 2010. DCDB © Department of Environment and Resource Management Queensland. U:\Projects\Spatial Services\Toowoomba Regional Planning Scheme\TRPS_V28.0\LGIP\LGIP_Parks_A3_MapBook.mxd Author/Date: thomsow 4/11/2022



**TOOWOOMBA
REGION**

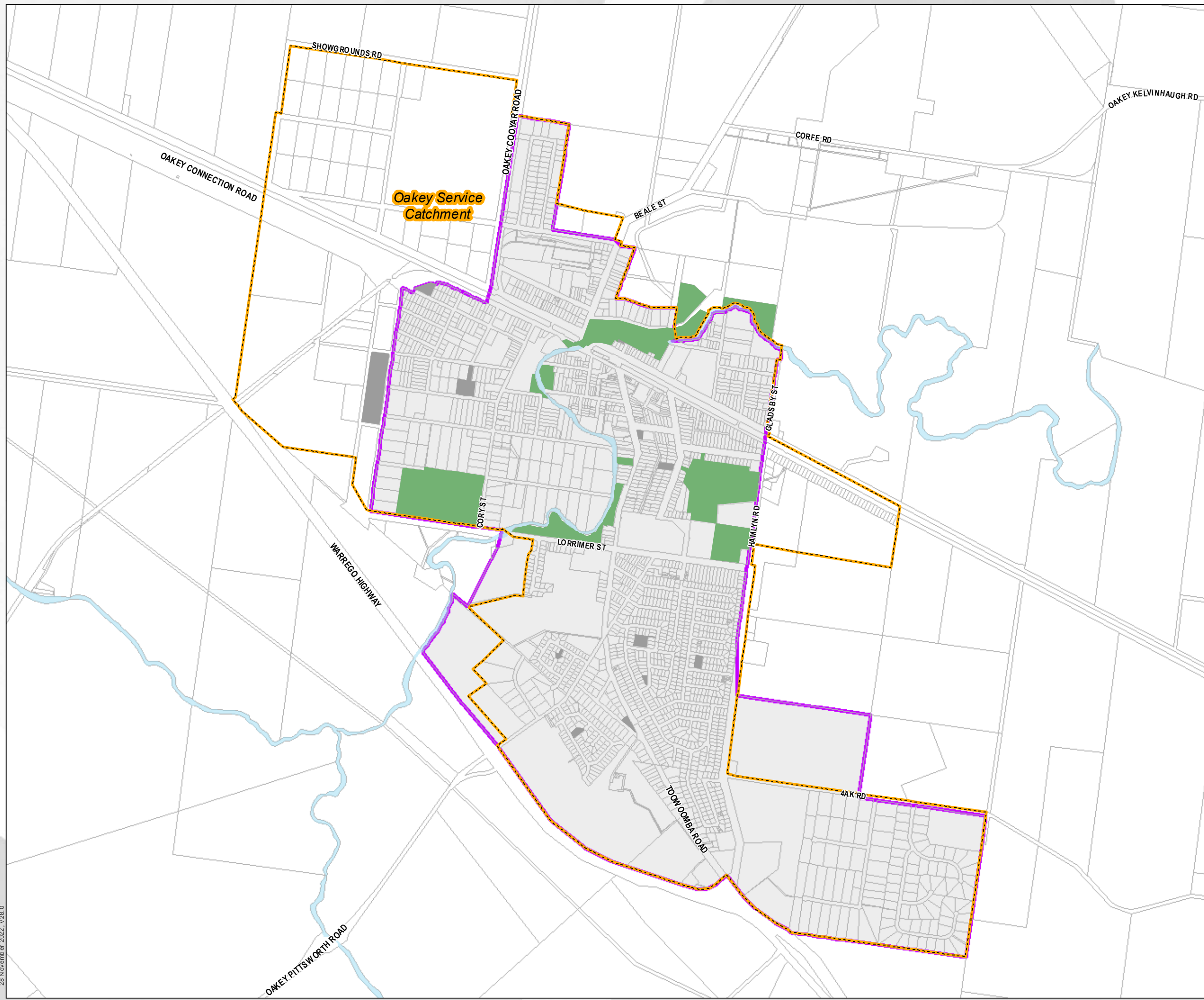
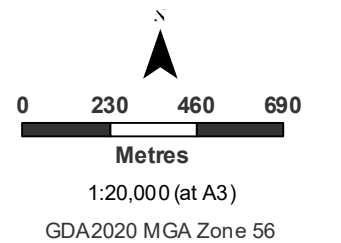
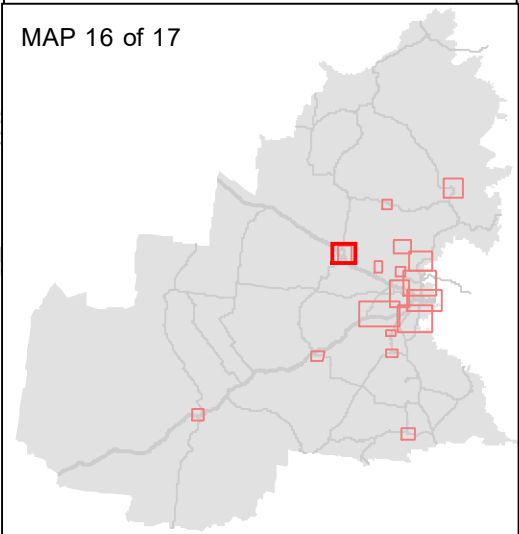
**Local Government
Infrastructure Plan
LGIP SC3:3:7**

**Plan for Trunk Parks and
Land for Community
Facilities Infrastructure**

Legend

- Service Catchment
- Priority Infrastructure Area
- Council Boundary
- Water Body
- Cadastre
- Future Trunk Infrastructure**
- Future Trunk Parks (Location Undetermined)
- Future Trunk Parks
- Existing Trunk Infrastructure**
- Existing Trunk Infrastructure
- Other Open Space

MAP 16 of 17



28 November 2022, V28.0

Whilst all due care has been taken in the preparation of the plan and all information (the Plan and all information is referred to as "Plan Information"), the accuracy of the Plan Information cannot be guaranteed. The Plan Information is provided as a guide and should not be relied upon in anyway whatsoever. Toowoomba Regional Council takes no responsibility for inaccuracies in the Plan Information and is not liable under any circumstances for any loss or damage whatsoever or howsoever caused arising directly or indirectly in connection with its use. The recipient must verify the Plan Information on site. Please refer any discrepancies to Toowoomba Regional Council - Information, Communications & Technology. No part of the Plan Information should be reproduced without the permission of the Coordinator GIS - ICT Branch, or other delegated representative of Council (131872). © Toowoomba Regional Council 2010. DCDB © Department of Environment and Resource Management Queensland. U:\Projects\Spatial Services\Toowoomba Regional Planning Scheme\TRPS_V28.0\LGIP\LGIP_Parks_A3_MapBook.mxd Author/Date: thomsow 4/11/2022



**TOOWOOMBA
REGION**

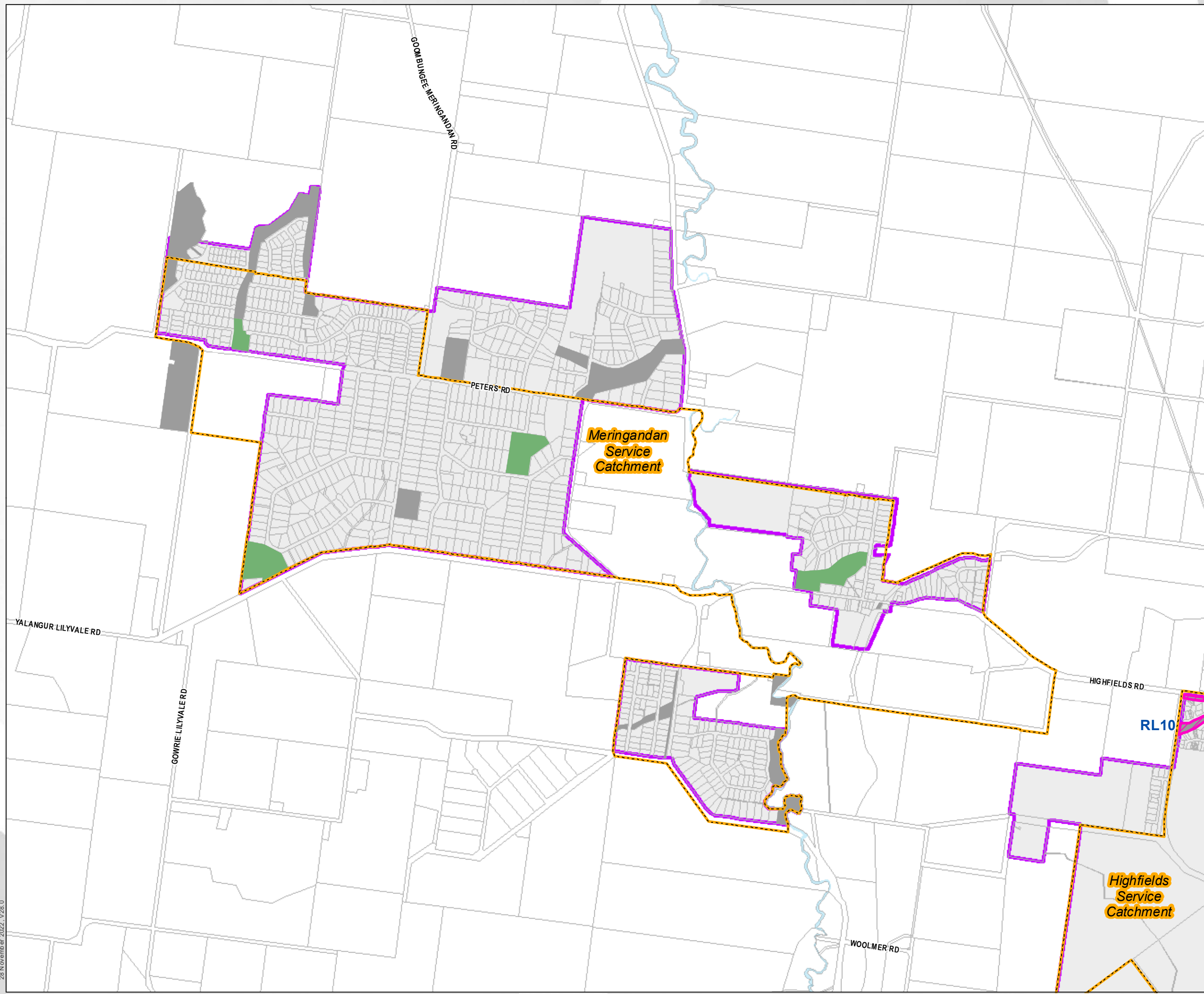
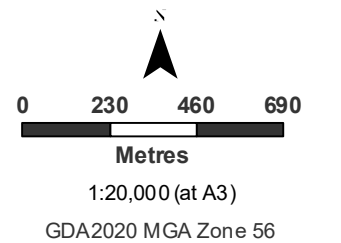
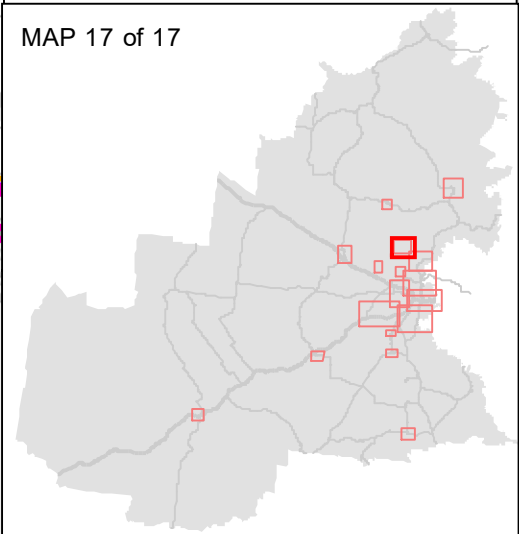
**Local Government
Infrastructure Plan
LGIP SC3:3:7**

**Plan for Trunk Parks and
Land for Community
Facilities Infrastructure**

Legend

- Service Catchment
- Priority Infrastructure Area
- Council Boundary
- Water Body
- Cadastre
- Future Trunk Infrastructure**
 - Future Trunk Parks (Location Undetermined)
 - Future Trunk Parks
- Existing Trunk Infrastructure**
 - Existing Trunk Infrastructure
 - Other Open Space

MAP 17 of 17



28 November 2022, V28.0

Whilst all due care has been taken in the preparation of the plan and all information (the Plan and all information is referred to as "Plan Information"), the accuracy of the Plan Information cannot be guaranteed. The Plan Information is provided as a guide and should not be relied upon in any way whatsoever. Toowoomba Regional Council takes no responsibility for inaccuracies in the Plan Information and is not liable under any circumstances for any loss or damage whatsoever or howsoever caused arising directly or indirectly in connection with its use. The recipient must verify the Plan Information on site. Please refer any discrepancies to Toowoomba Regional Council - Information, Communications & Technology. No part of the Plan Information should be reproduced without the permission of the Coordinator GIS - ICT Branch, or other delegated representative of Council (131872). © Toowoomba Regional Council 2010. DCDB © Department of Environment and Resource Management Queensland. U:\Projects\Spatial Services\Toowoomba Regional Planning Scheme\TRPS_V28.0\LGIP\LGIP_Parks_A3_MapBook.mxd Author/Date: thomsow 4/11/2022